






Legend

 Sevenoaks Boundary

Risk of Flooding from Surface Water (RoFSW) Climate Change

-  1 in 30 year (3.3% AEP) plus 35% climate change
-  1 in 100 year (1.0% AEP) plus 45% climate change

Contains OS data © Crown copyright and database right (2024). Contains public sector information licensed under the Open Government Licence v3.0.

Contains Environment Agency Information © Environment Agency and database right 2024. All rights reserved.

0 5 10 km

