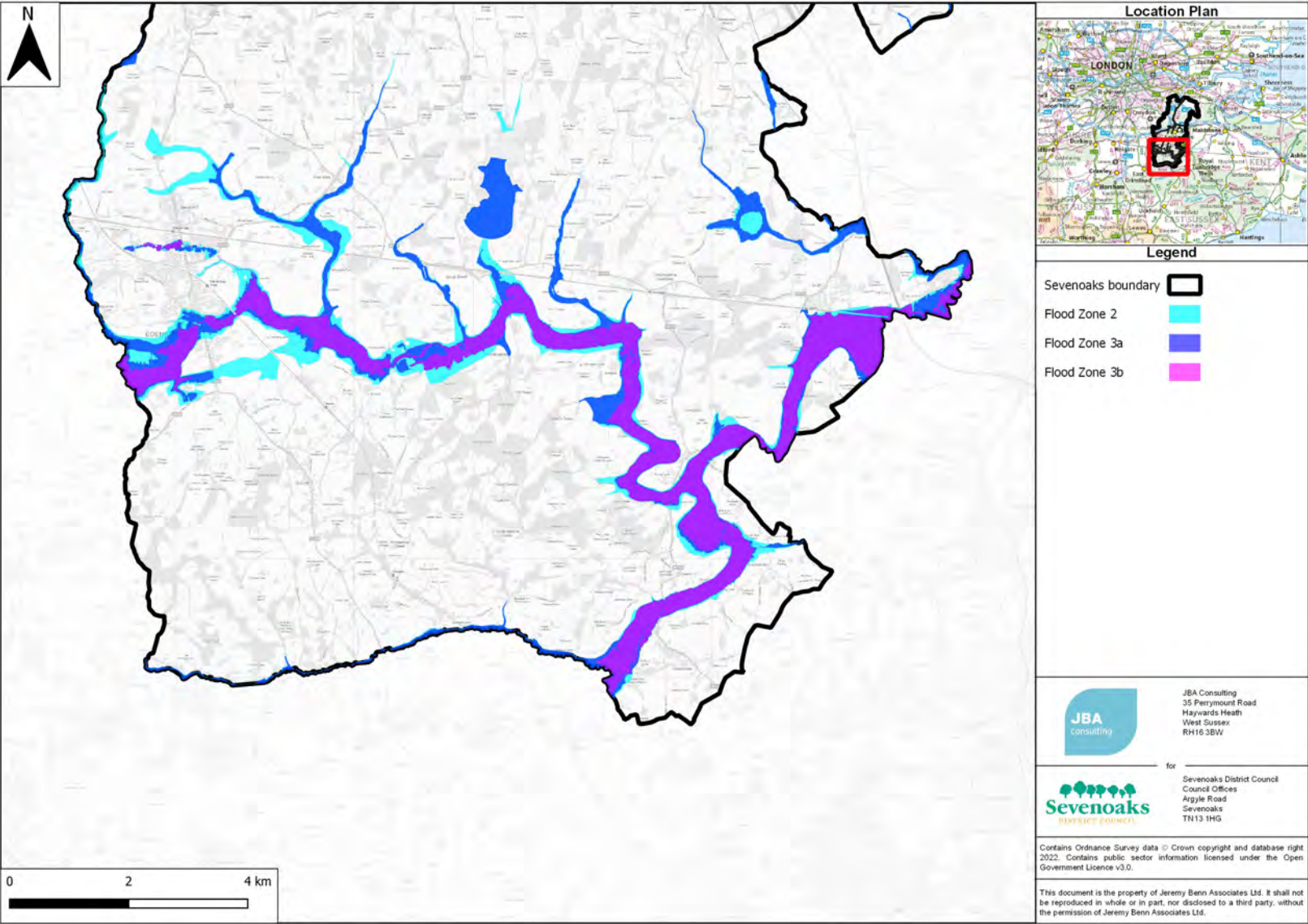
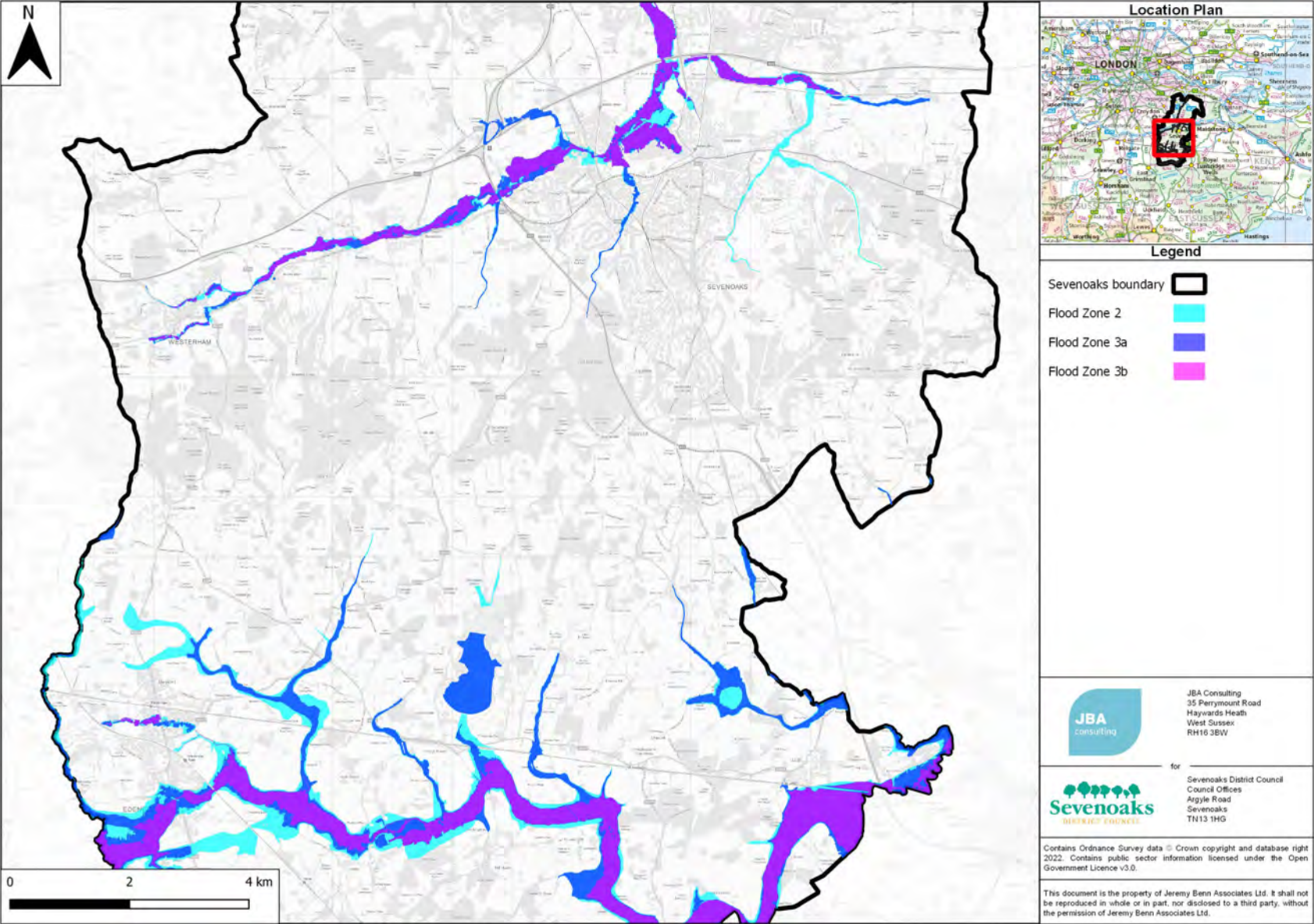


Appendix A

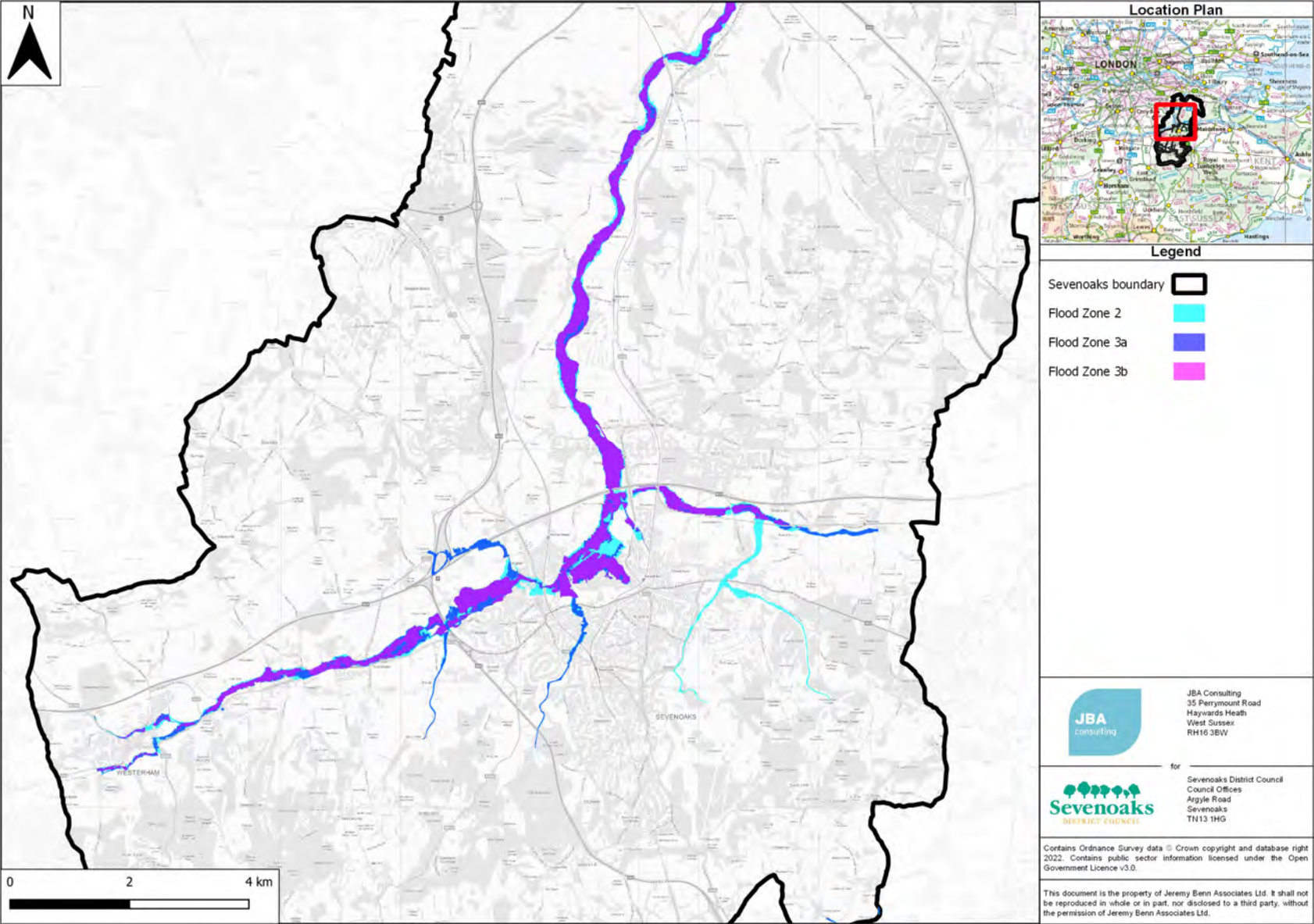
Appendix A1- SFRA Flood Zones Maps



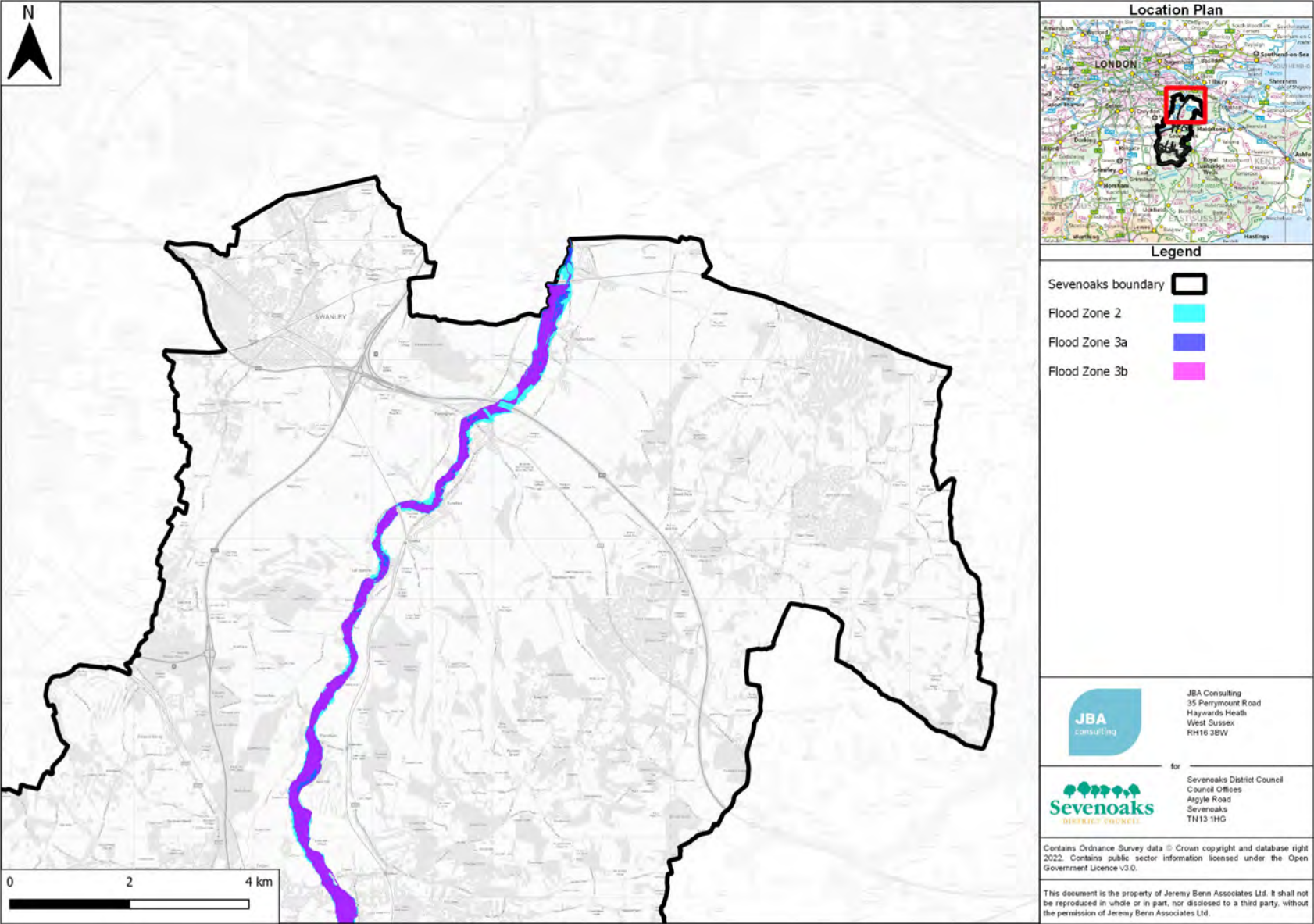
Appendix A



Appendix A

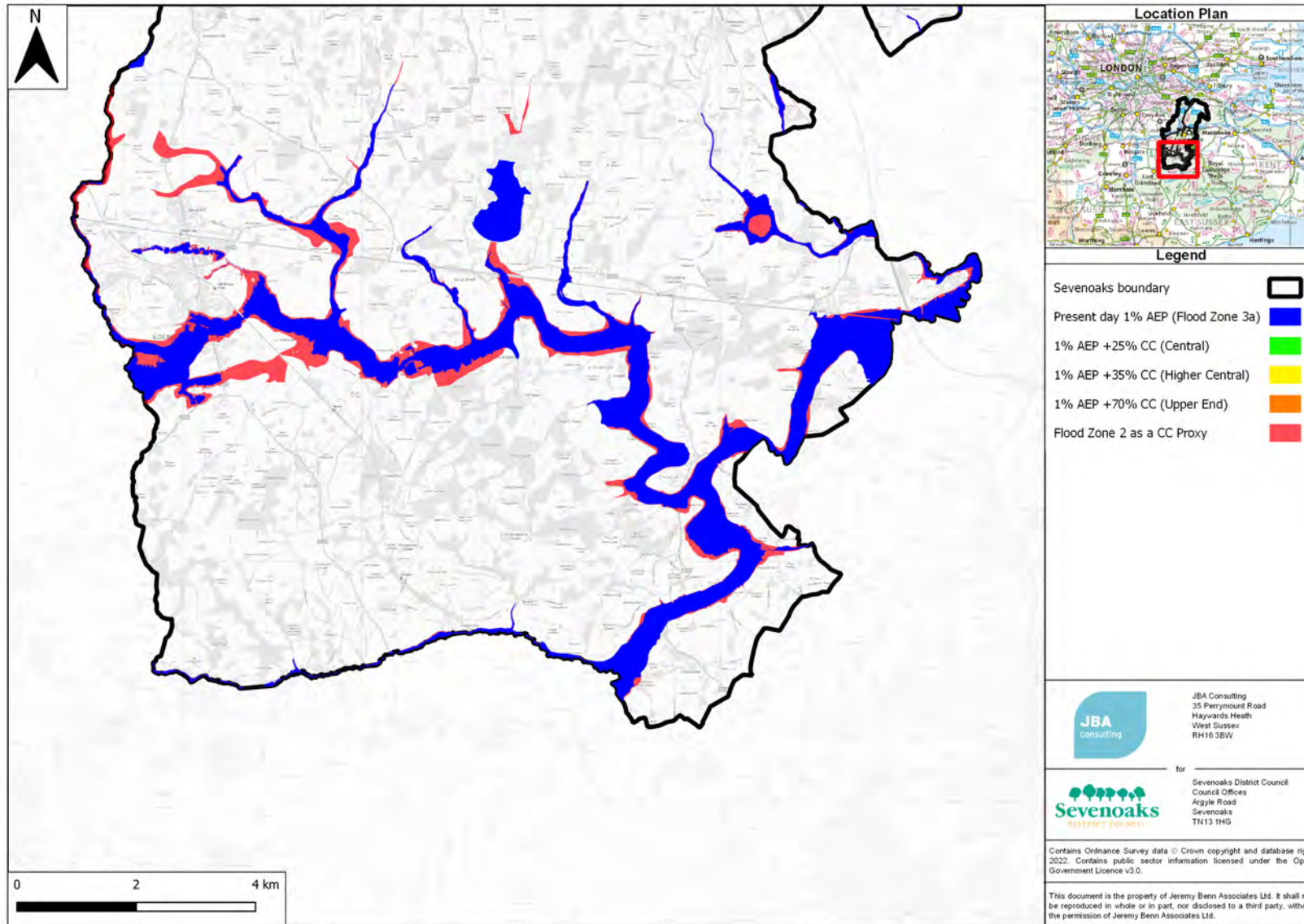


Appendix A

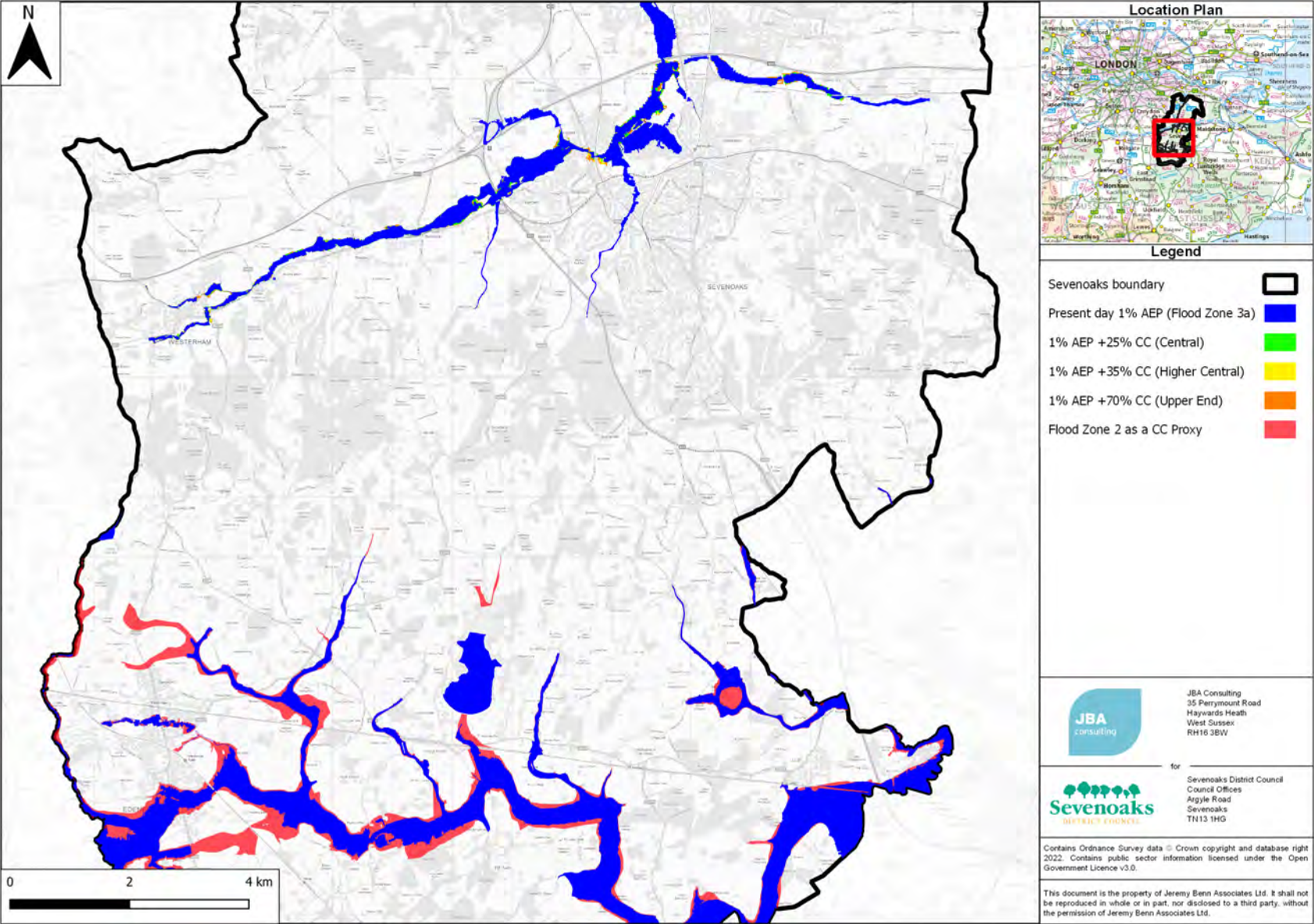


Appendix A

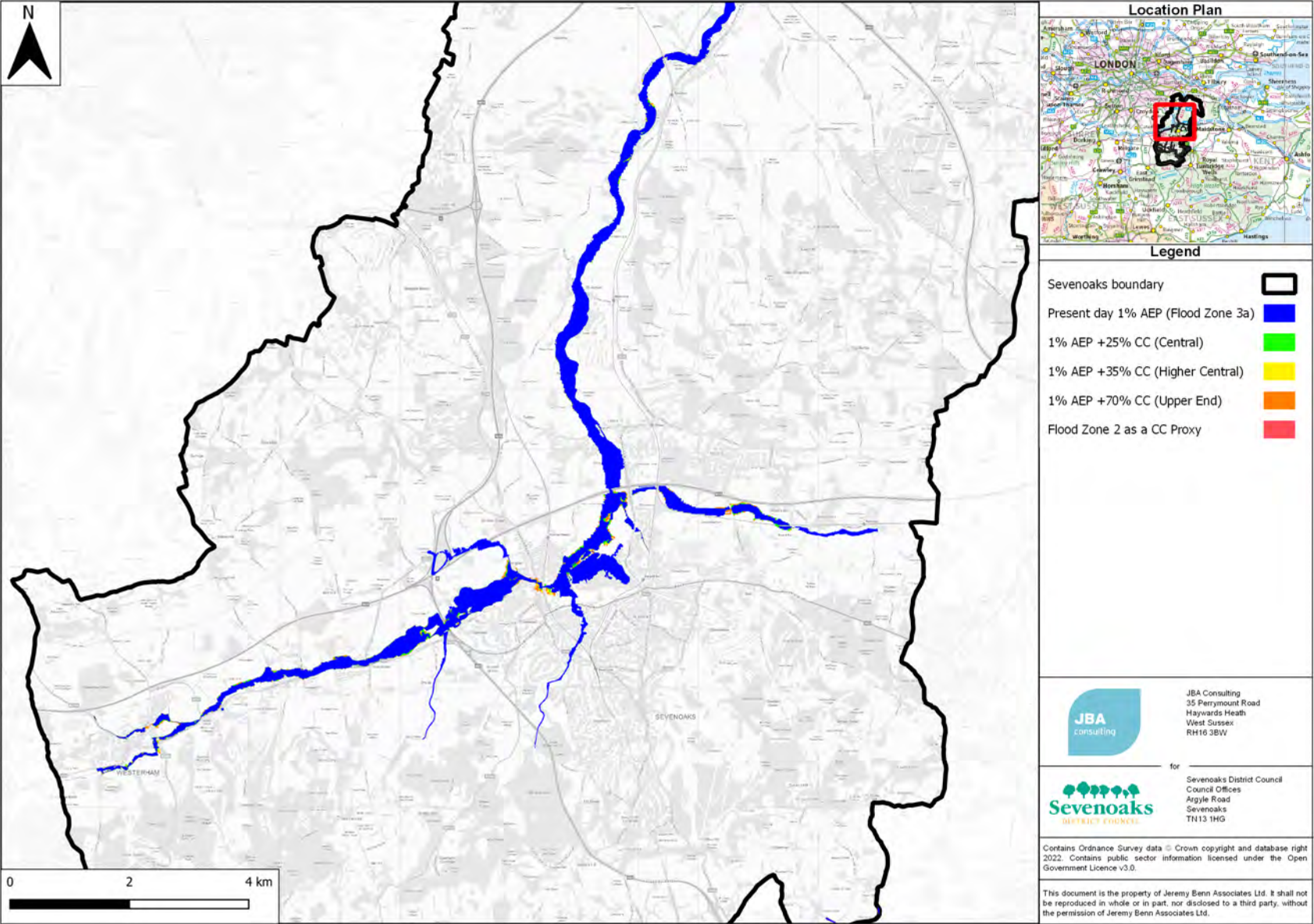
Appendix A2 - Climate Change Flood Zones Maps



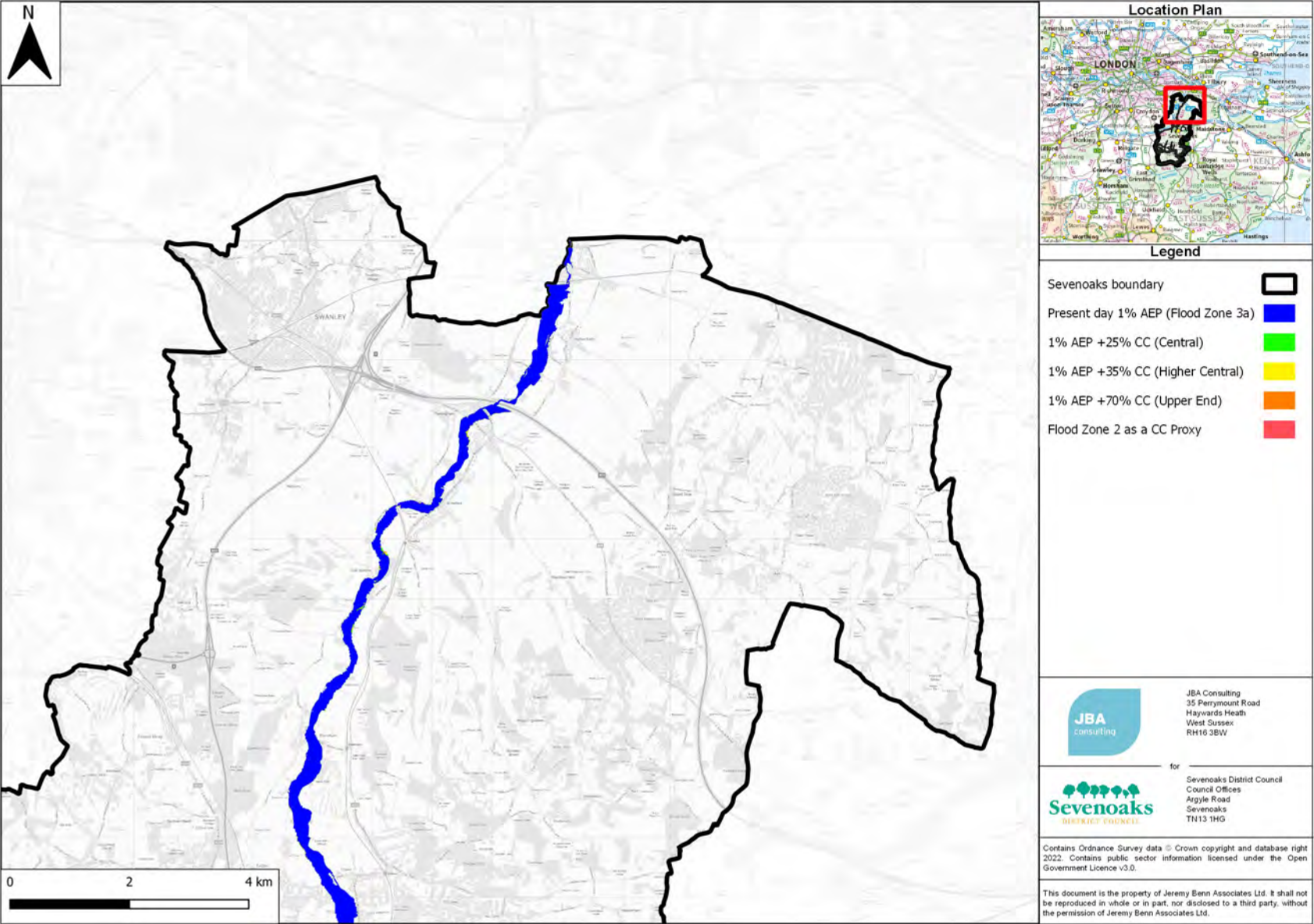
Appendix A



Appendix A

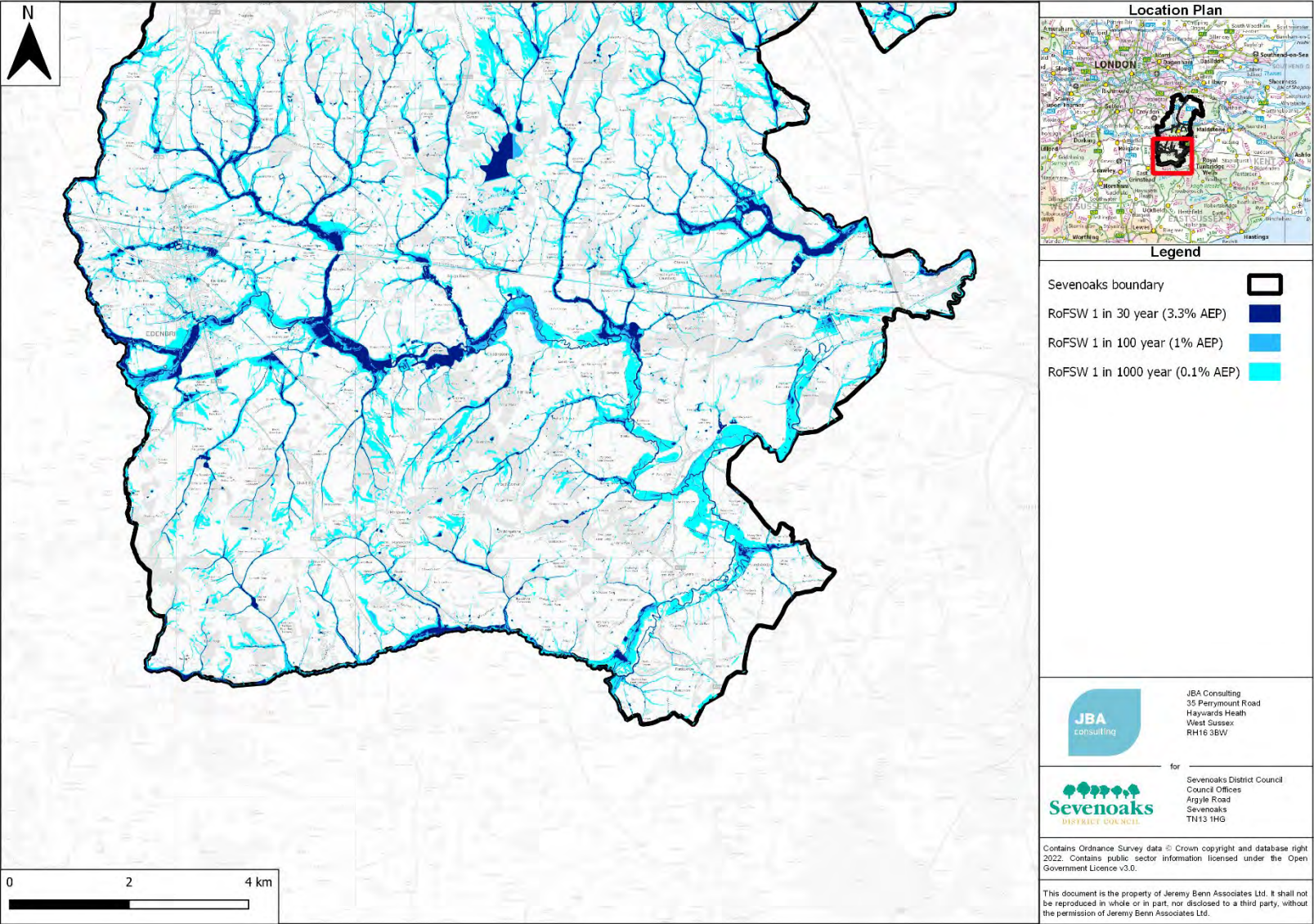


Appendix A

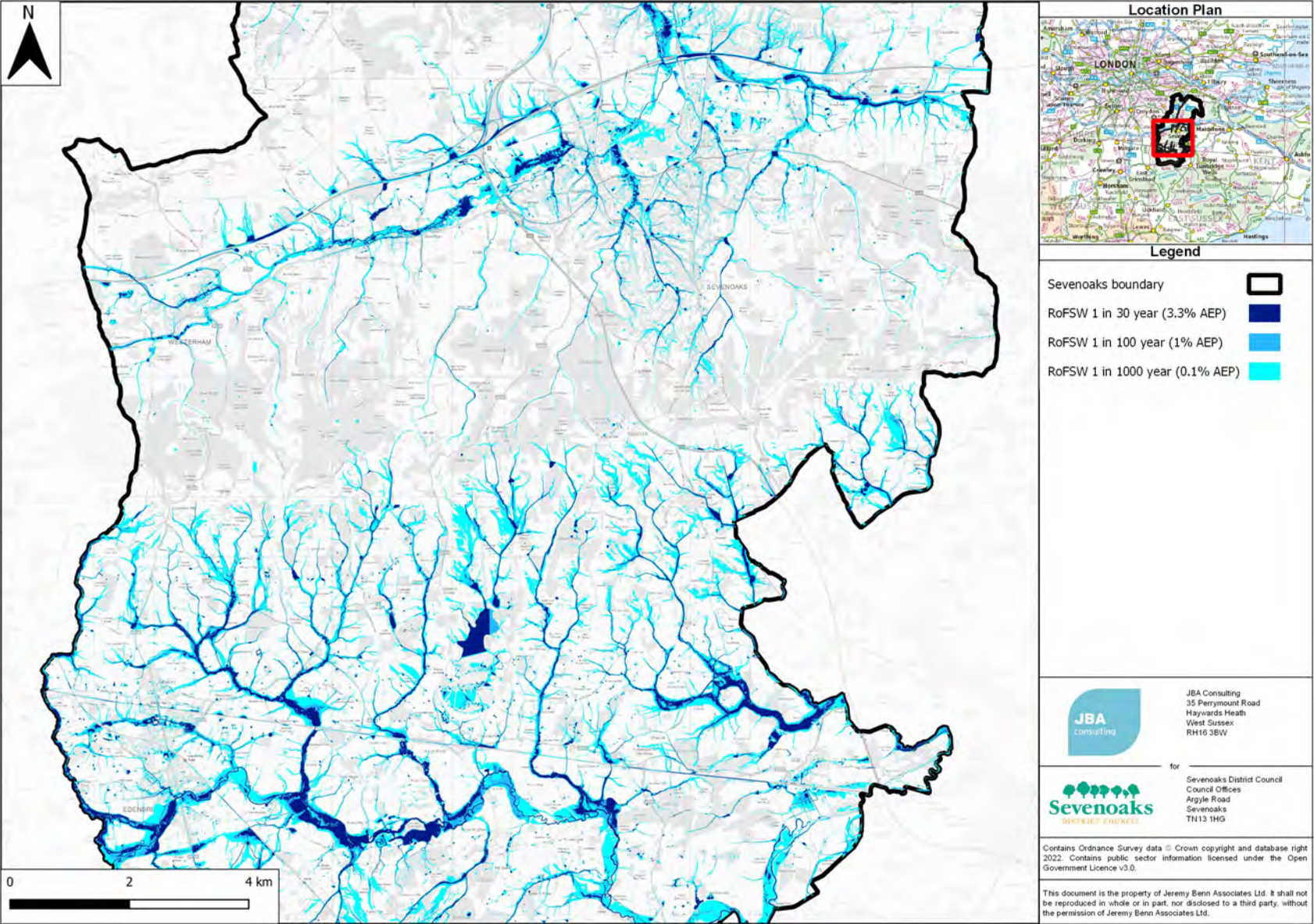


Appendix A

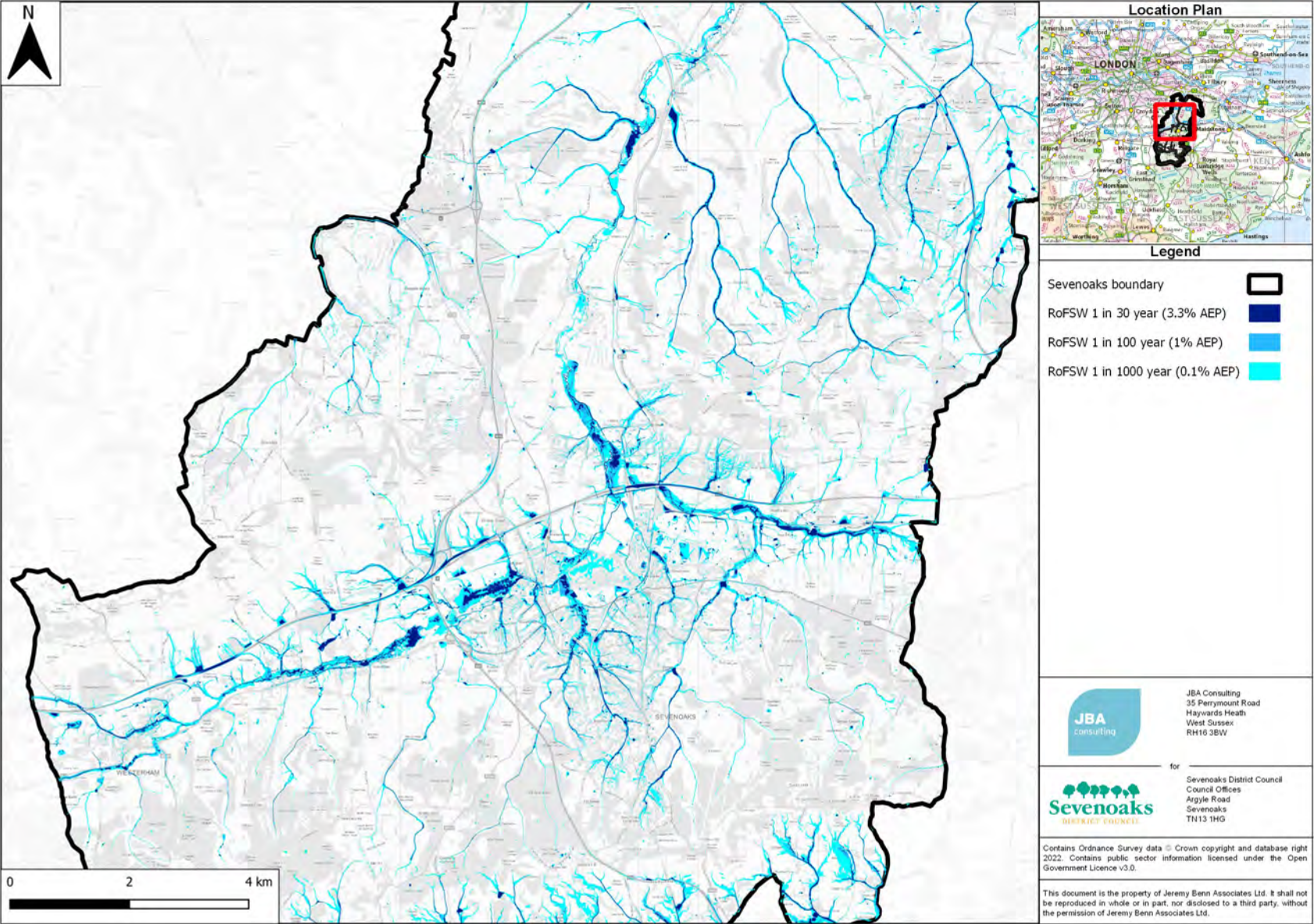
Appendix A3 - Risk of Flooding from Surface Water



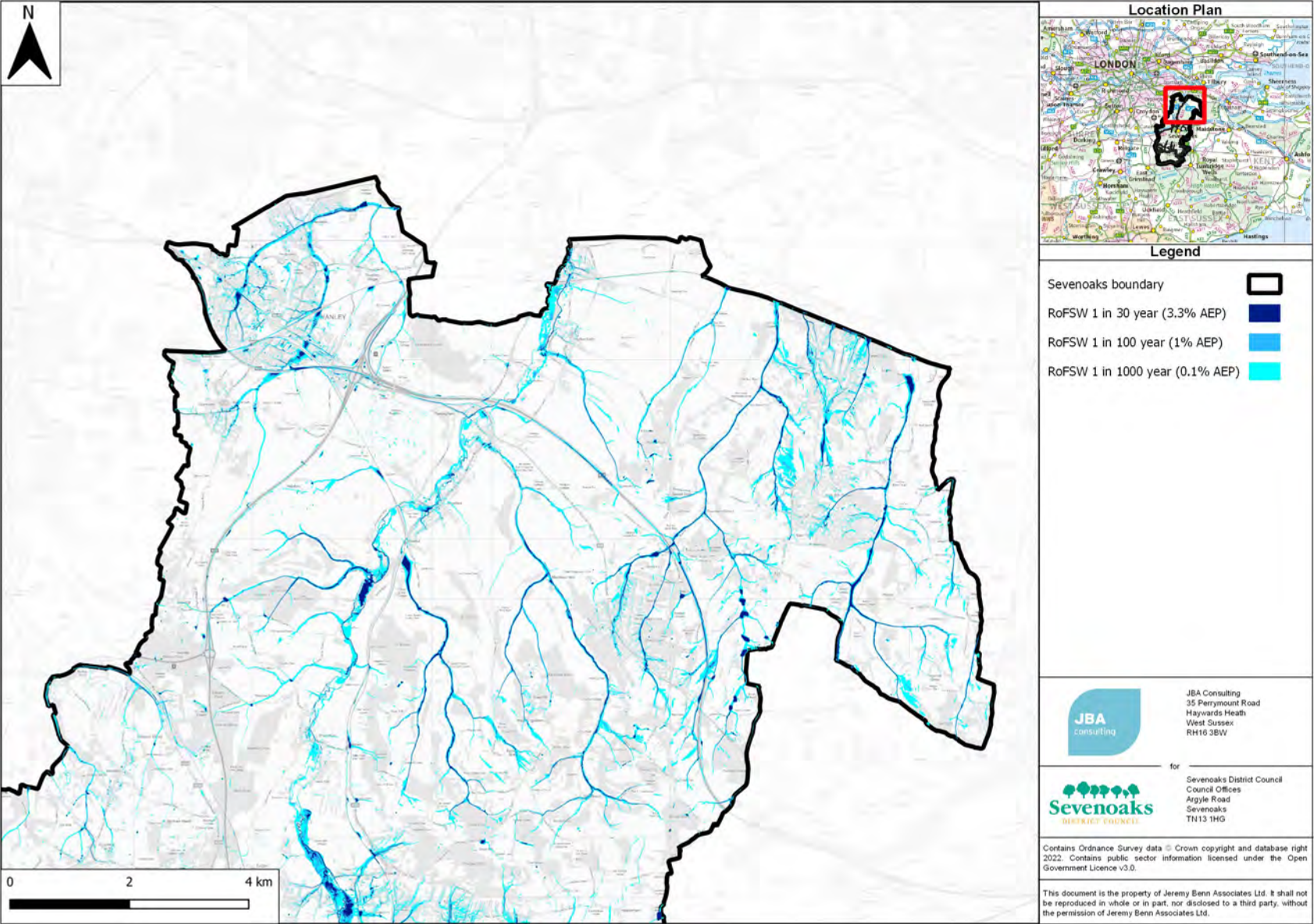
Appendix A



Appendix A

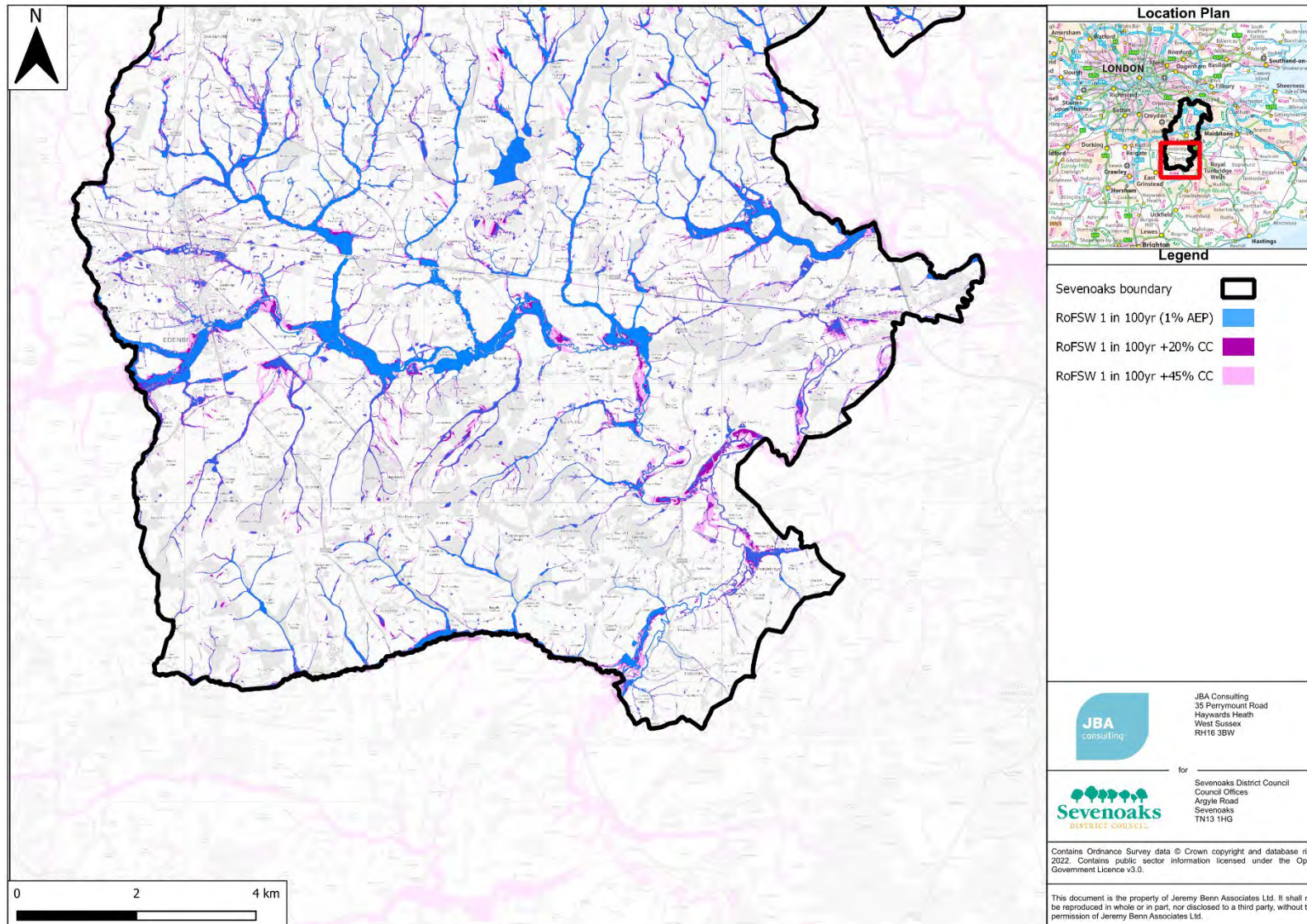


Appendix A

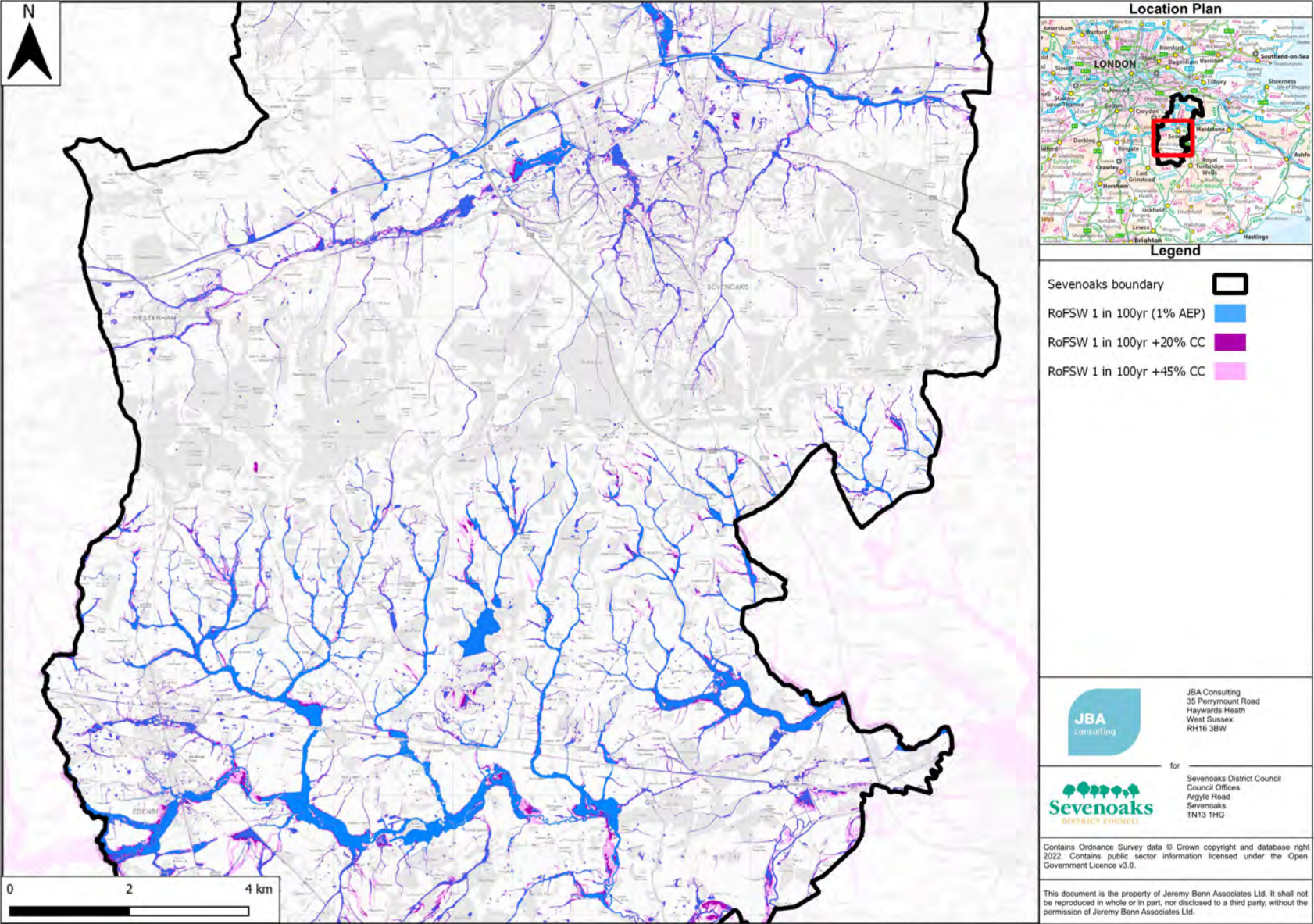


Appendix A

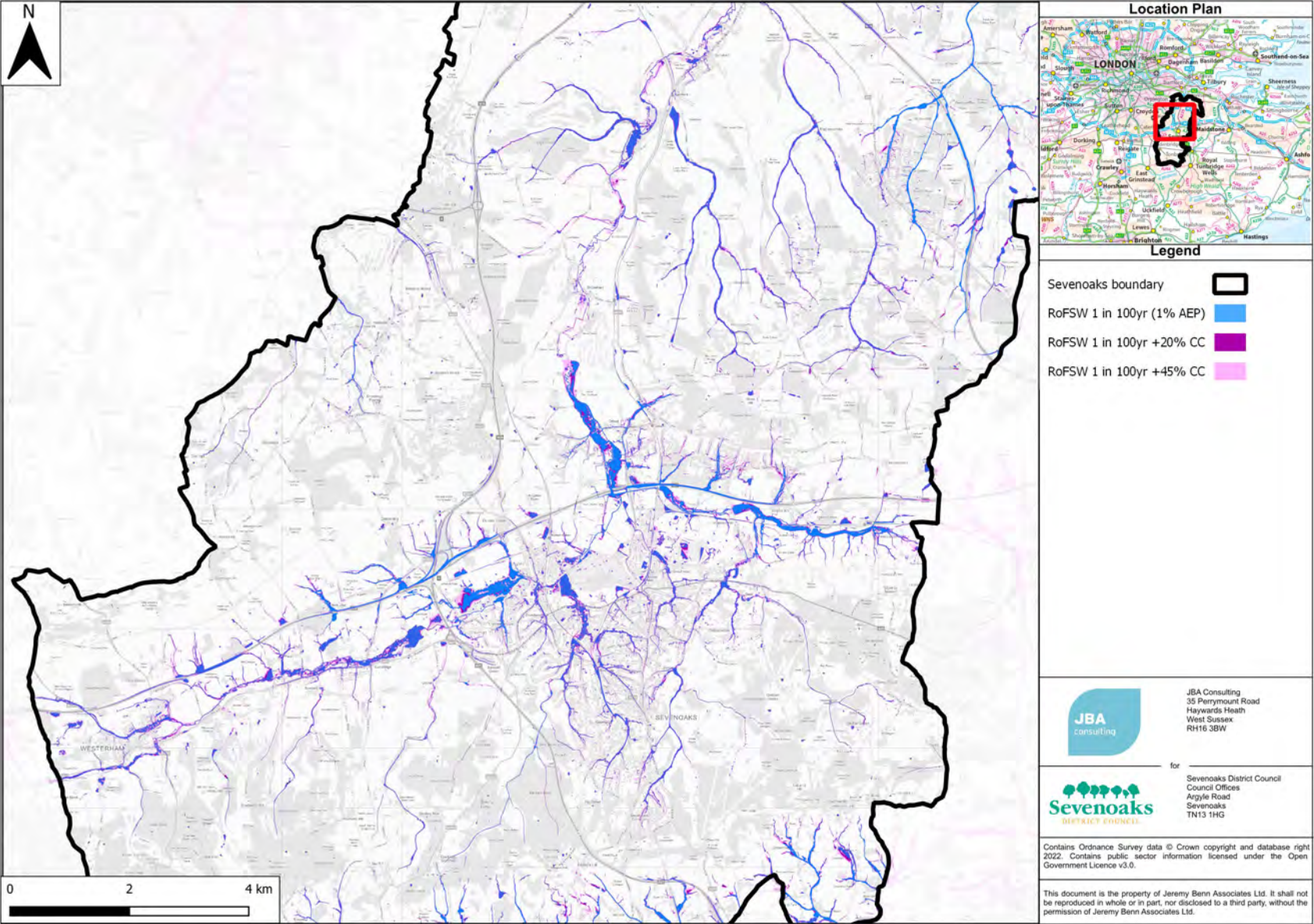
Appendix A4 - Risk of Flooding from Surface Water with Climate Change Maps



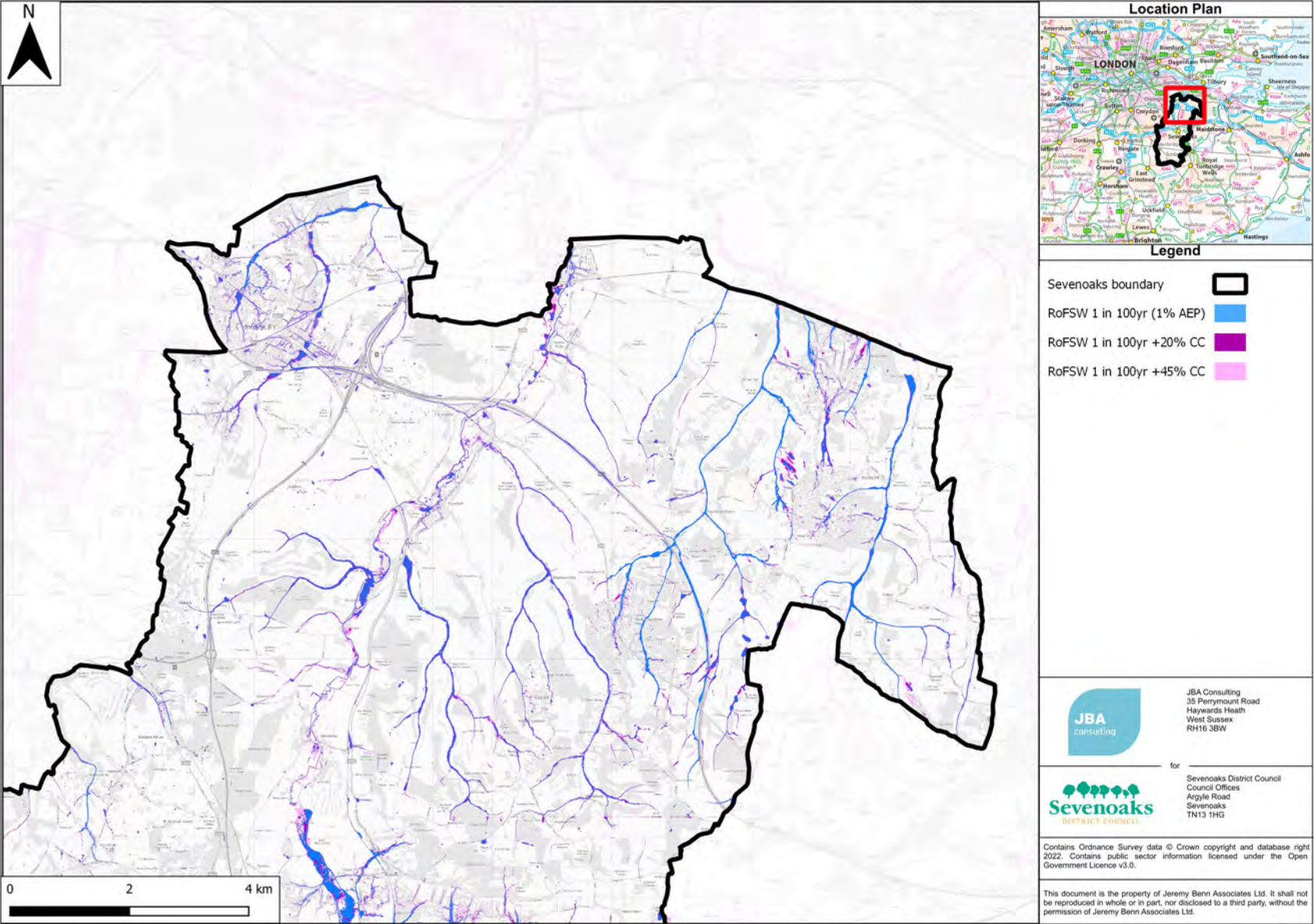
Appendix A



Appendix A

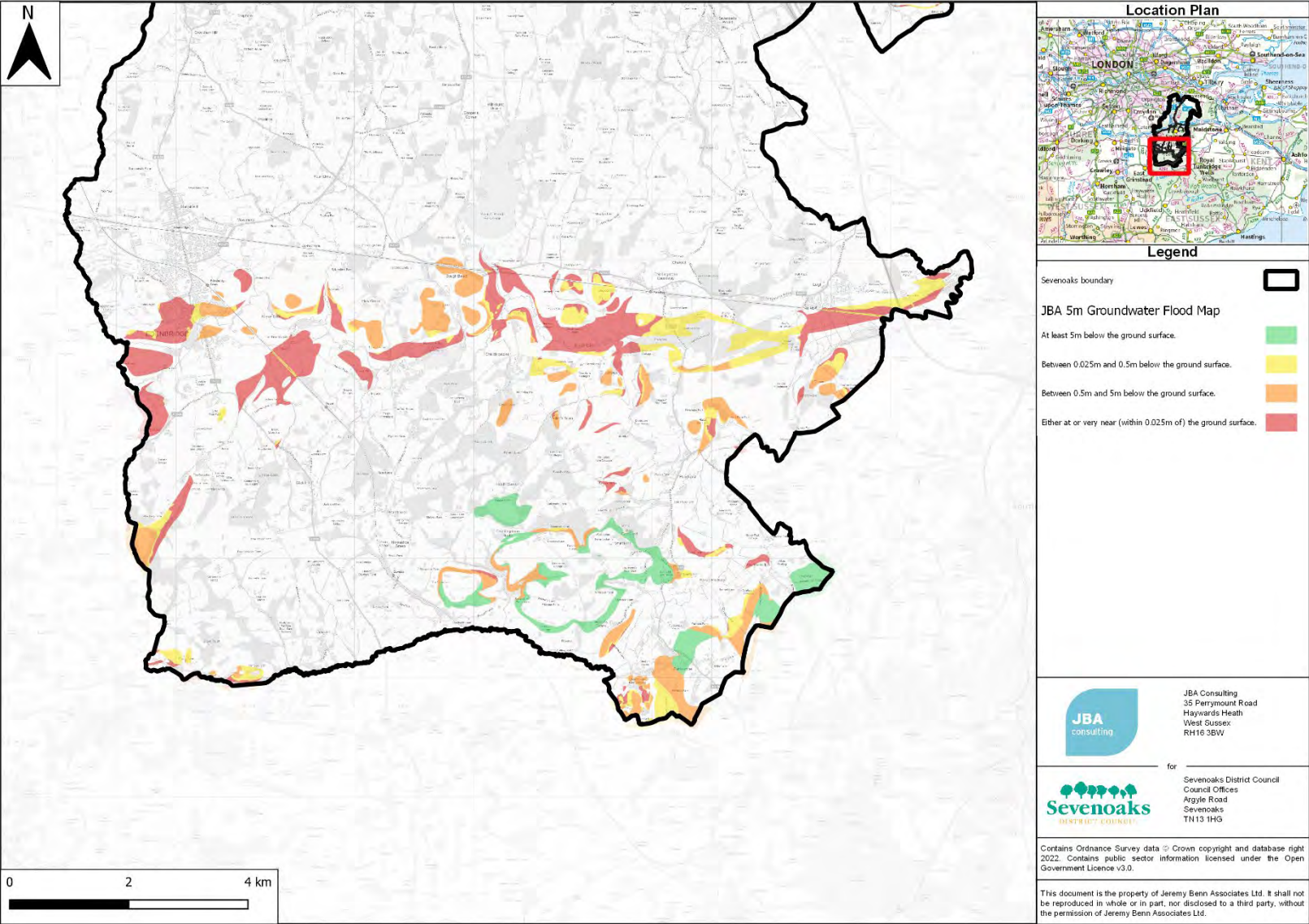


Appendix A

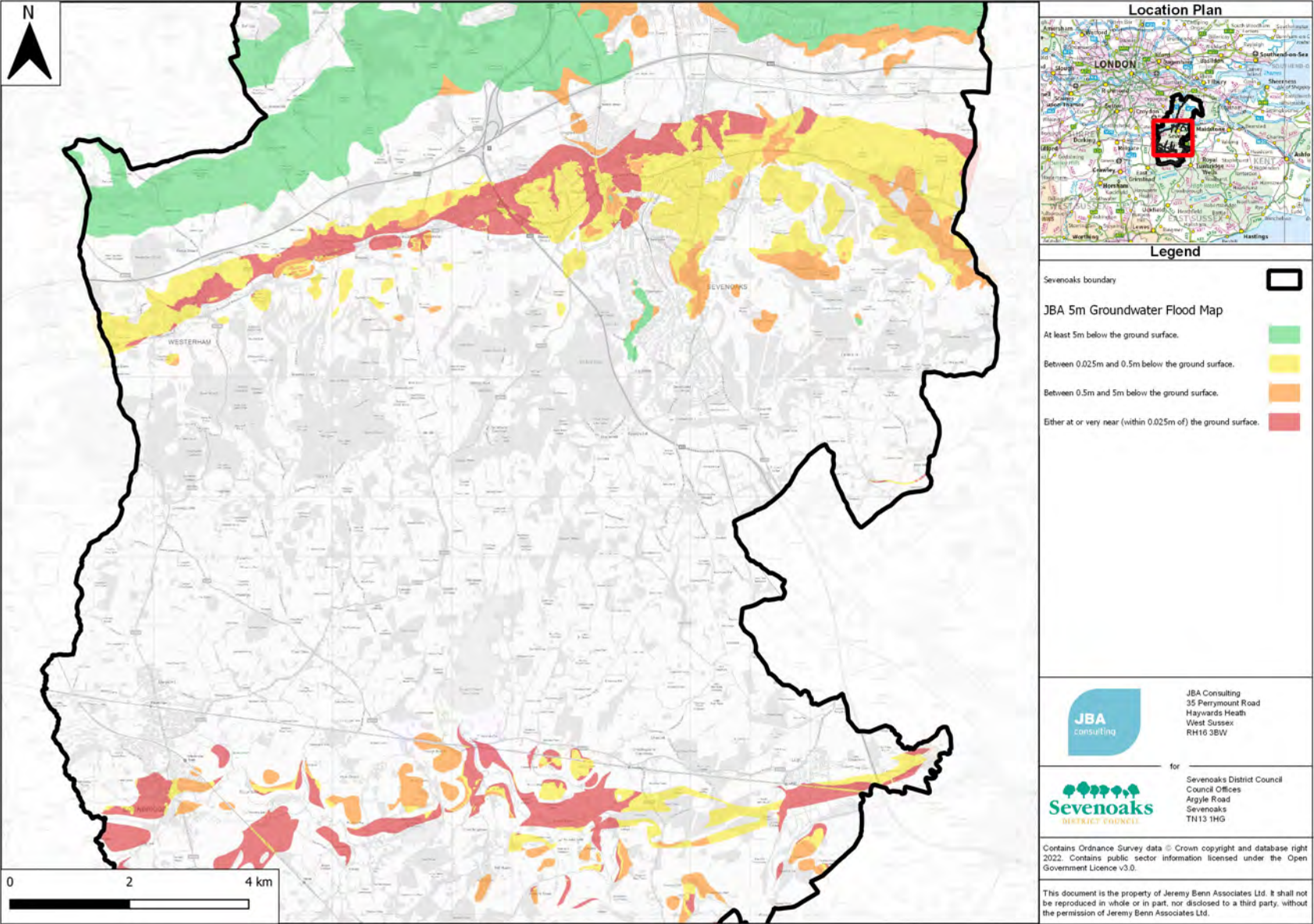


Appendix A

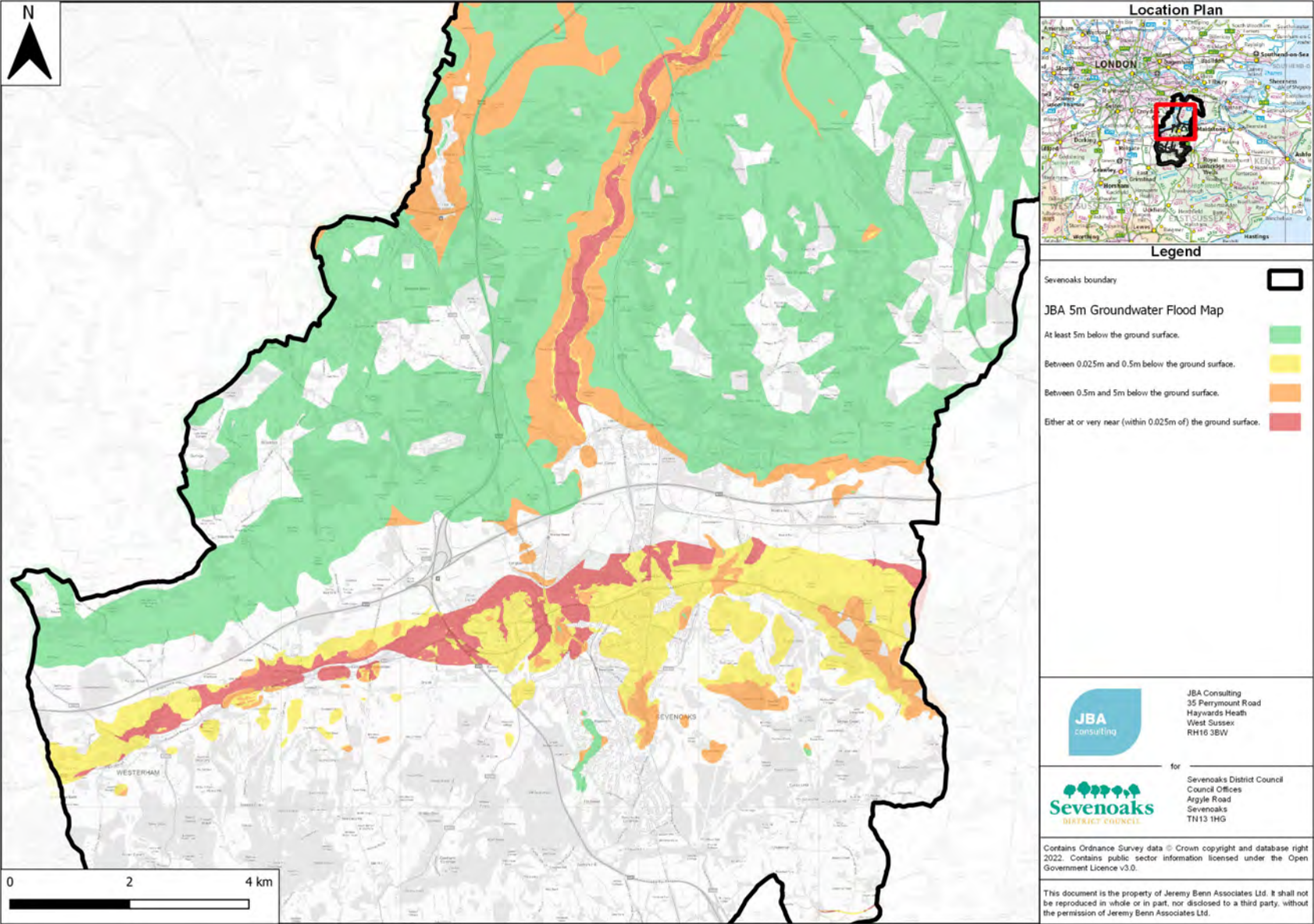
Appendix A5 - JBA 5m Groundwater Flood Maps



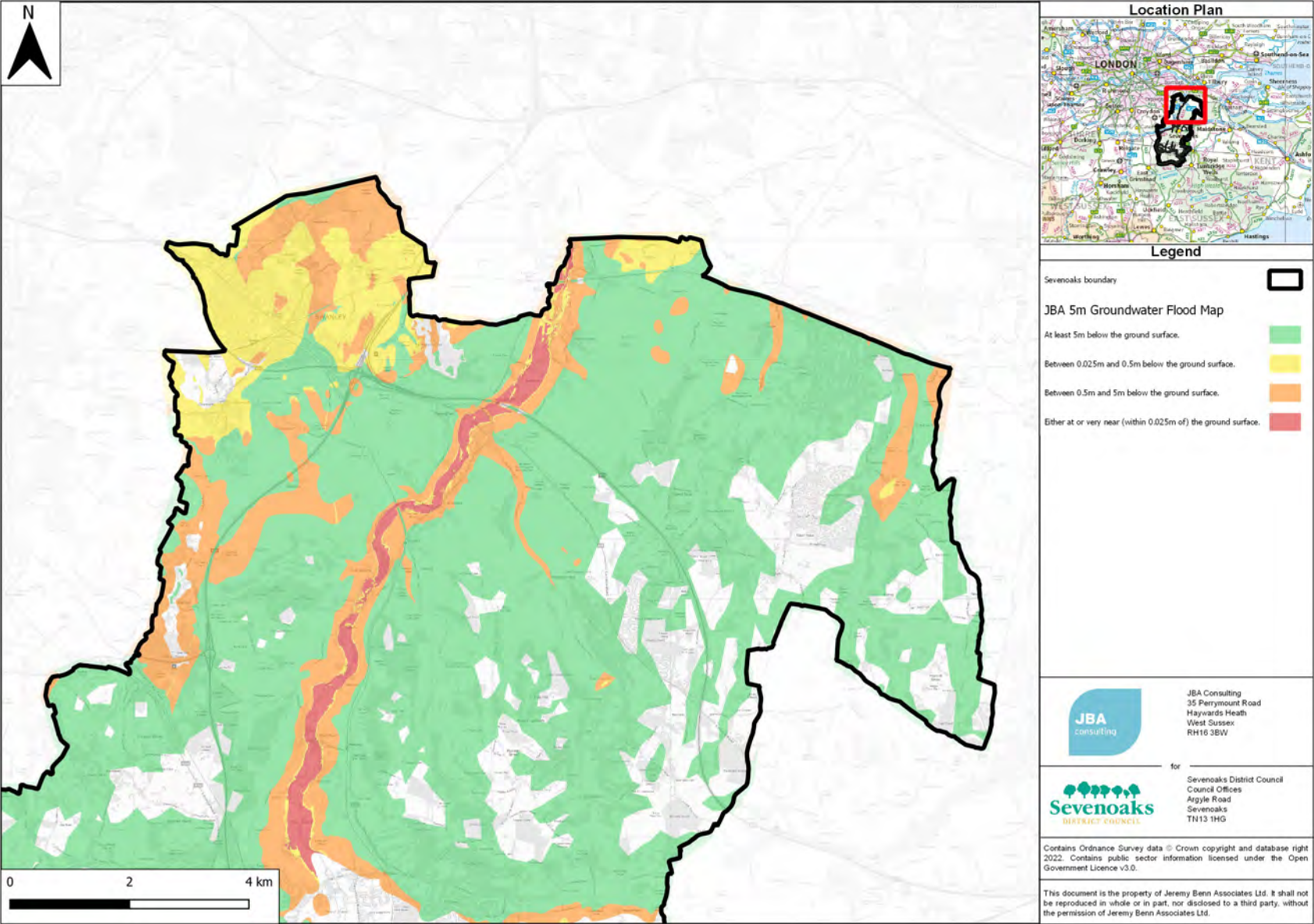
Appendix A



Appendix A

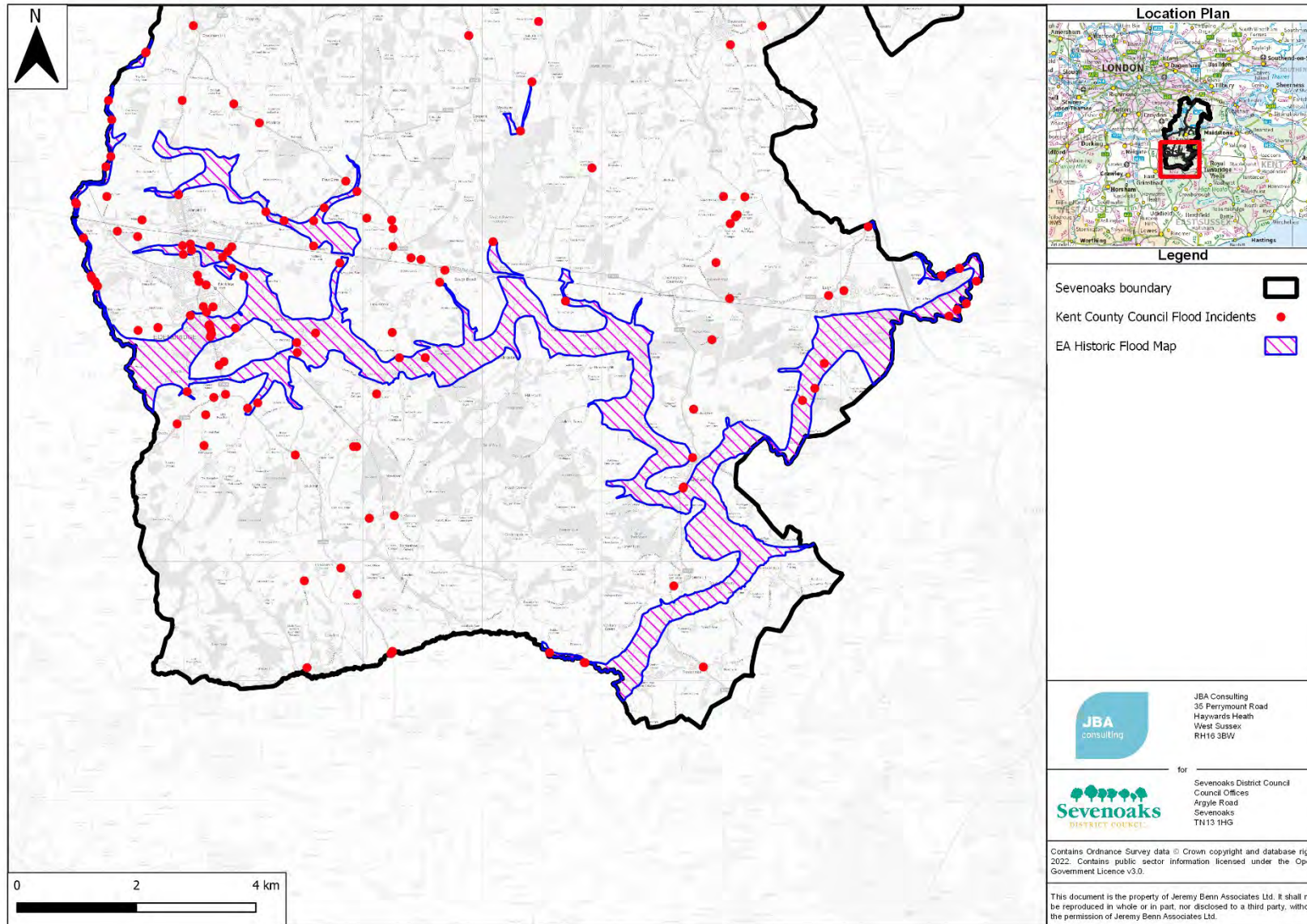


Appendix A

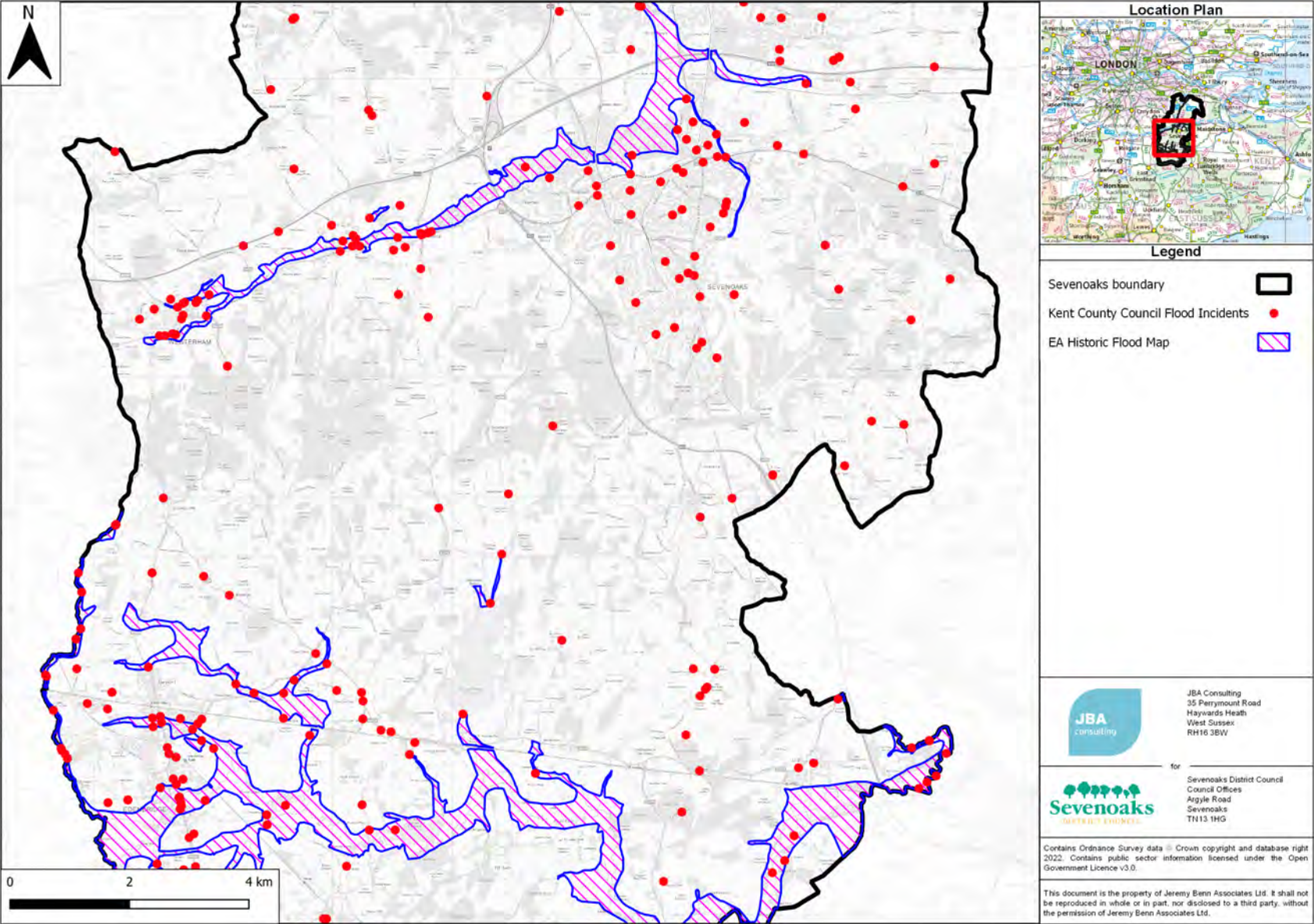


Appendix A

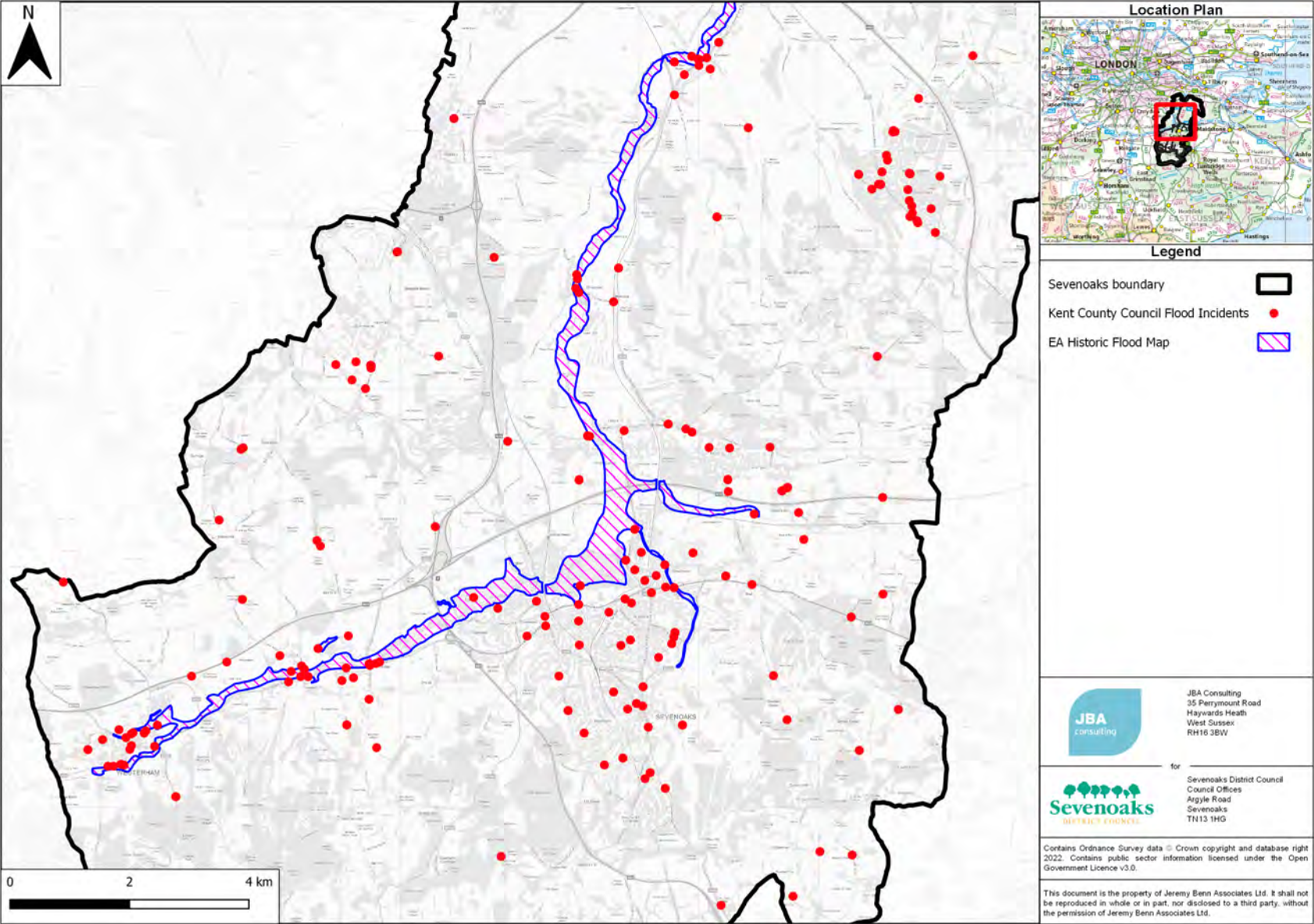
Appendix A6 - Historic Flooding Maps



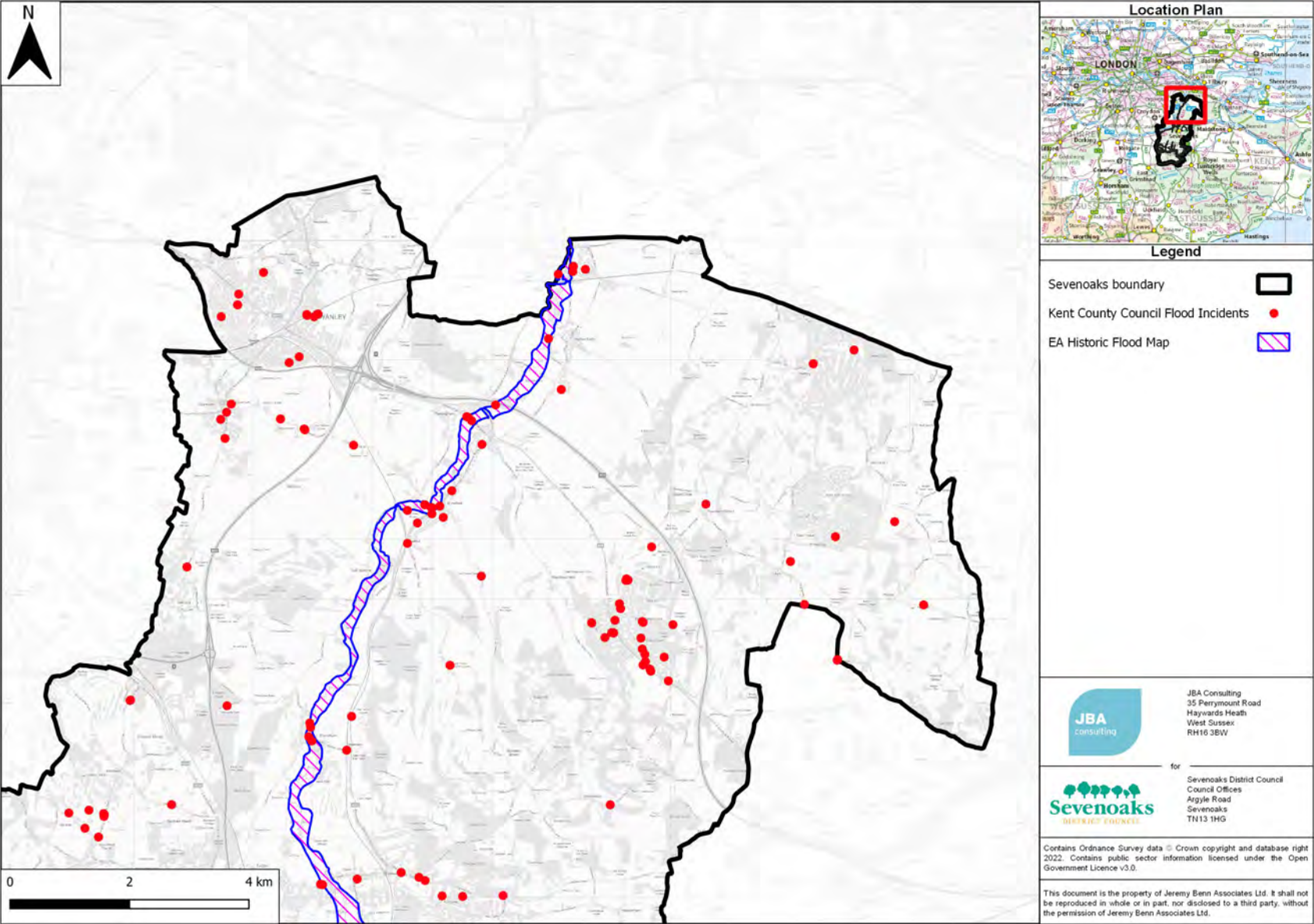
Appendix A



Appendix A

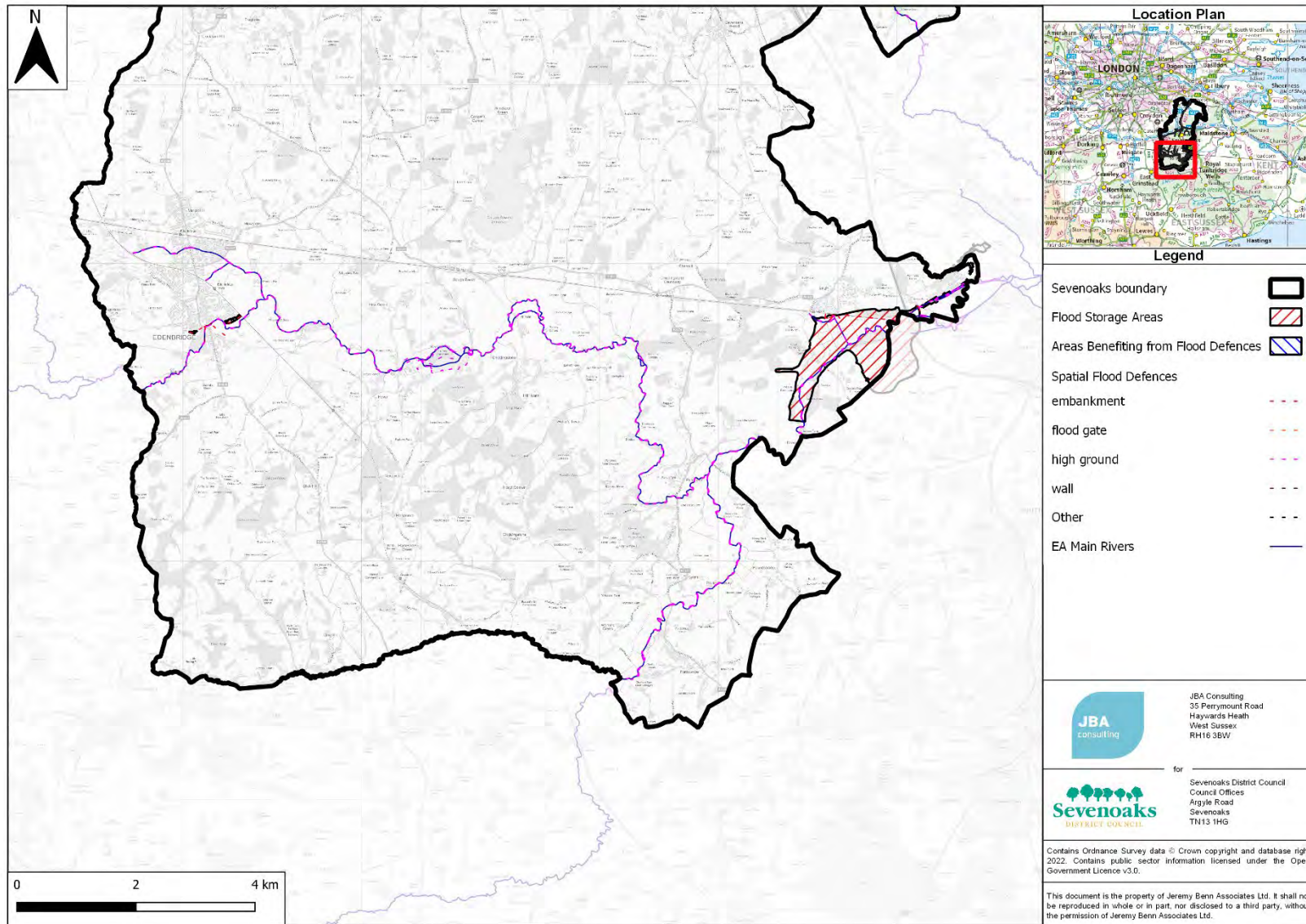


Appendix A

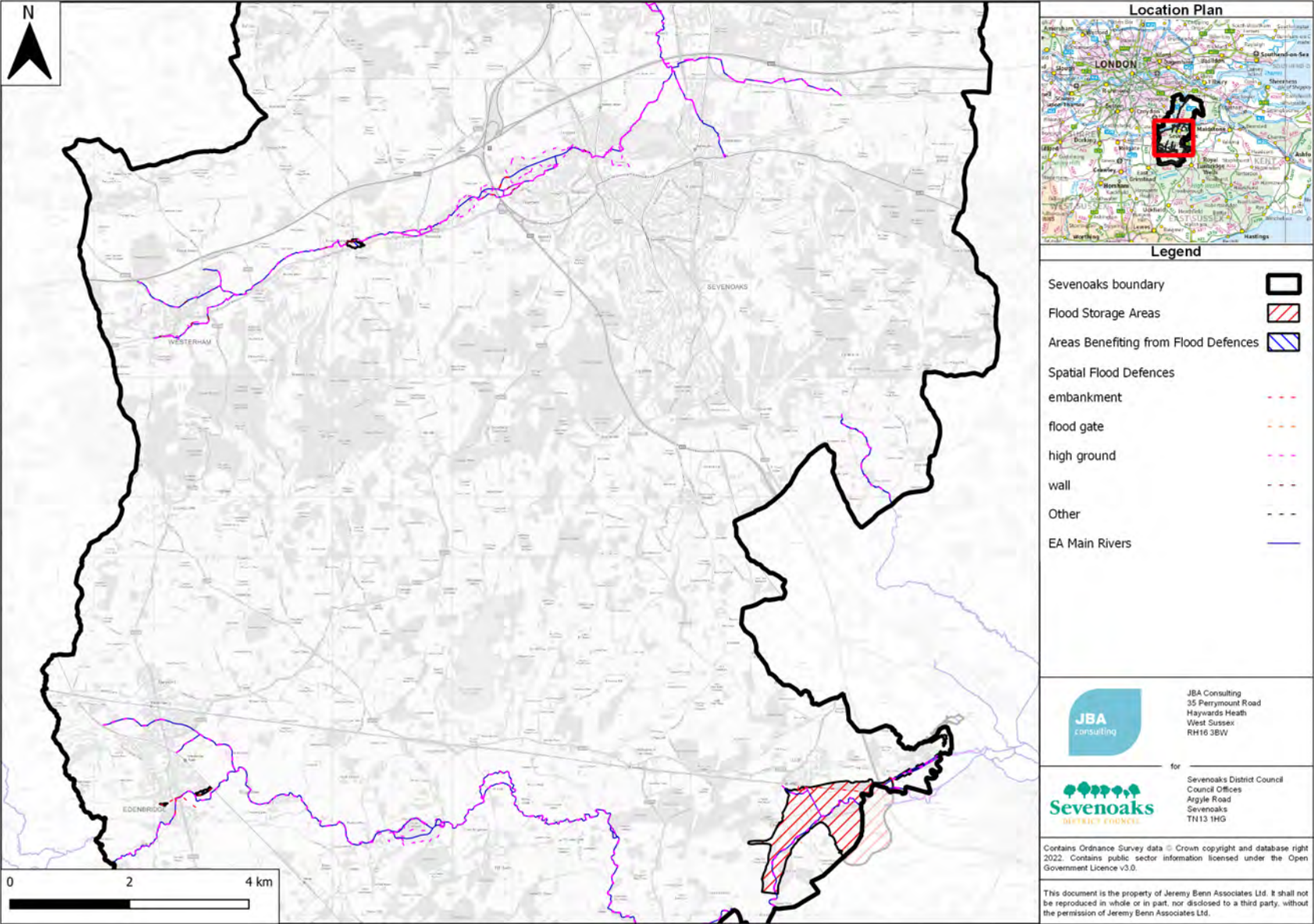


Appendix A

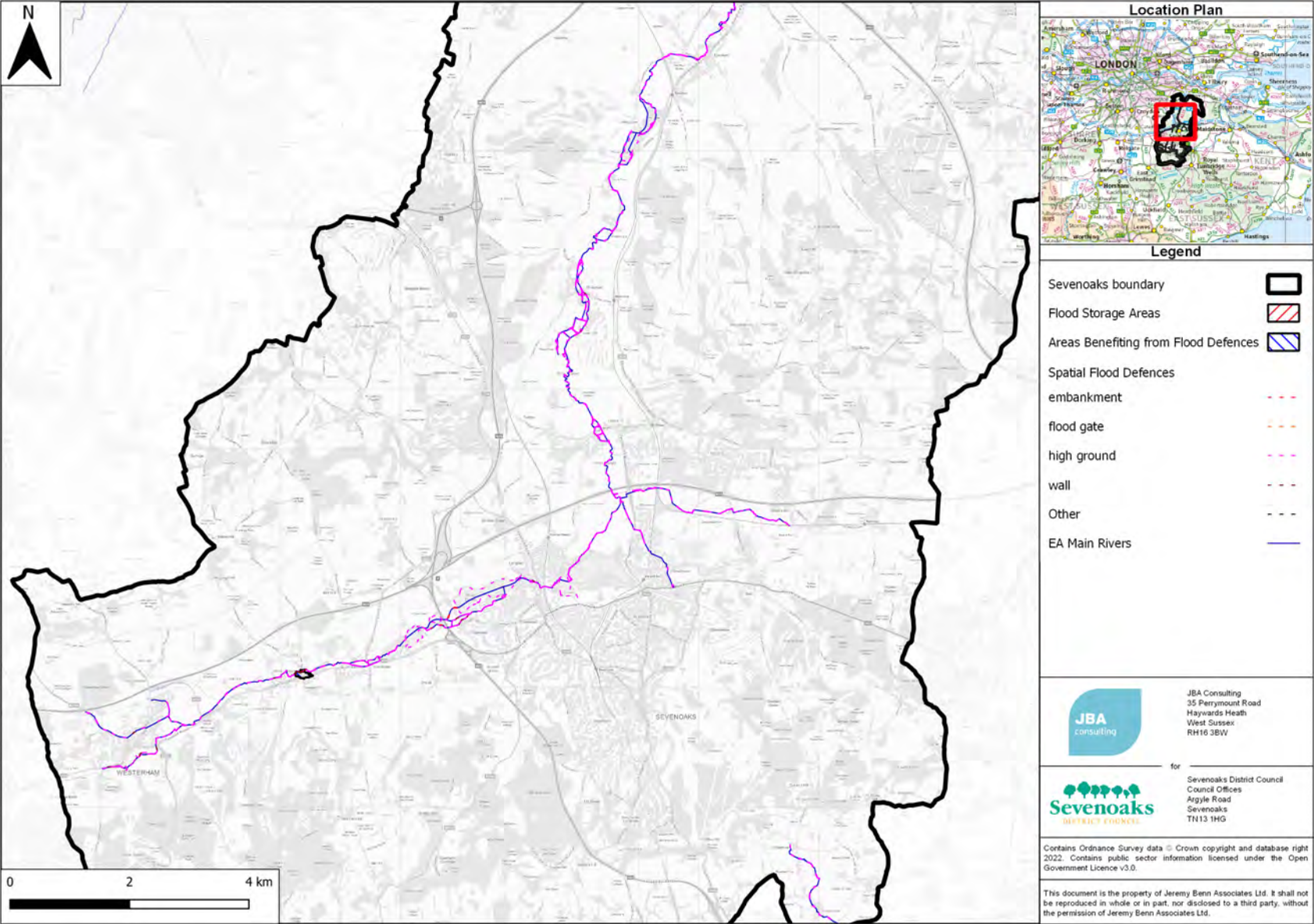
Appendix A7 - Flood Defences Maps



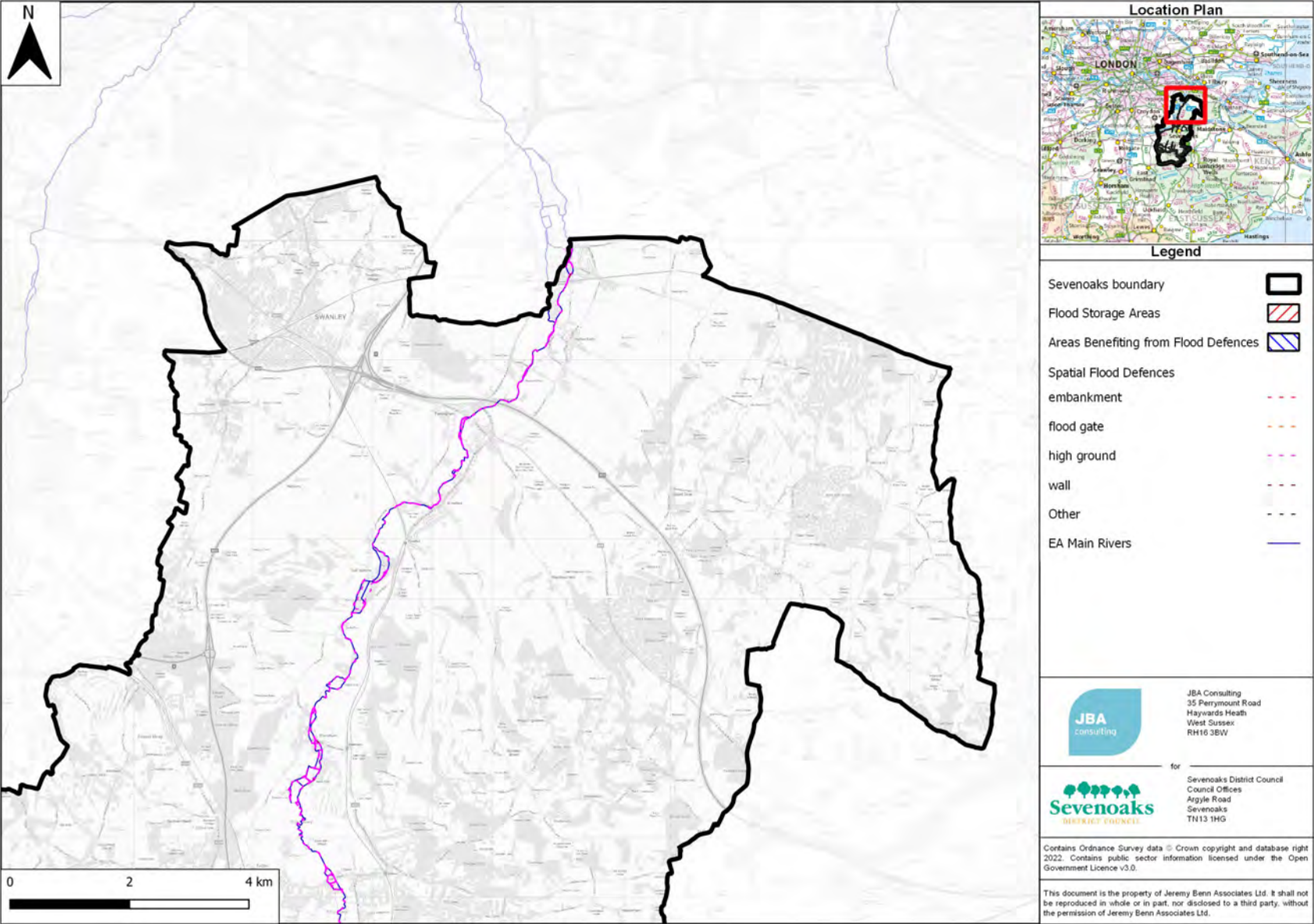
Appendix A



Appendix A

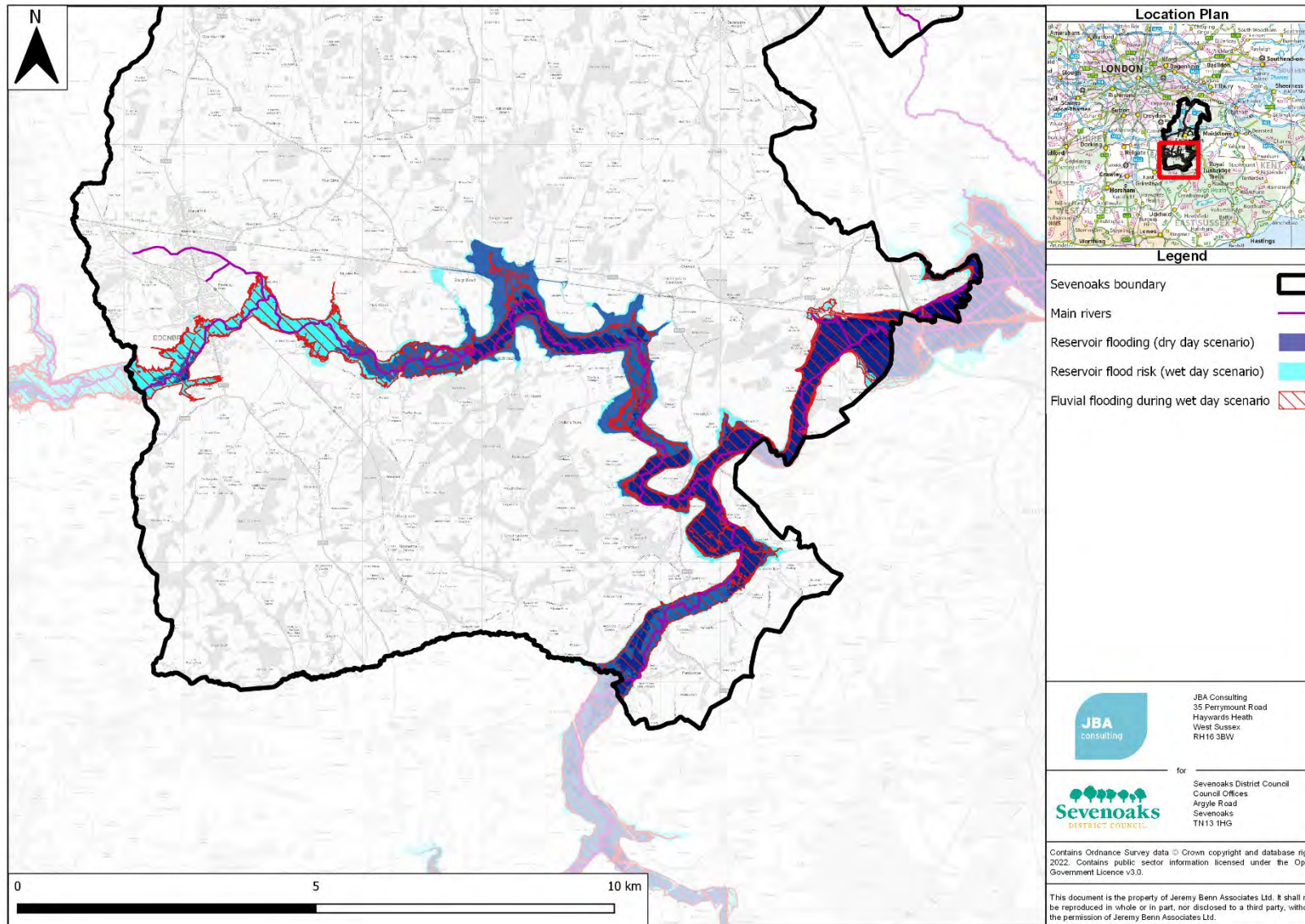


Appendix A

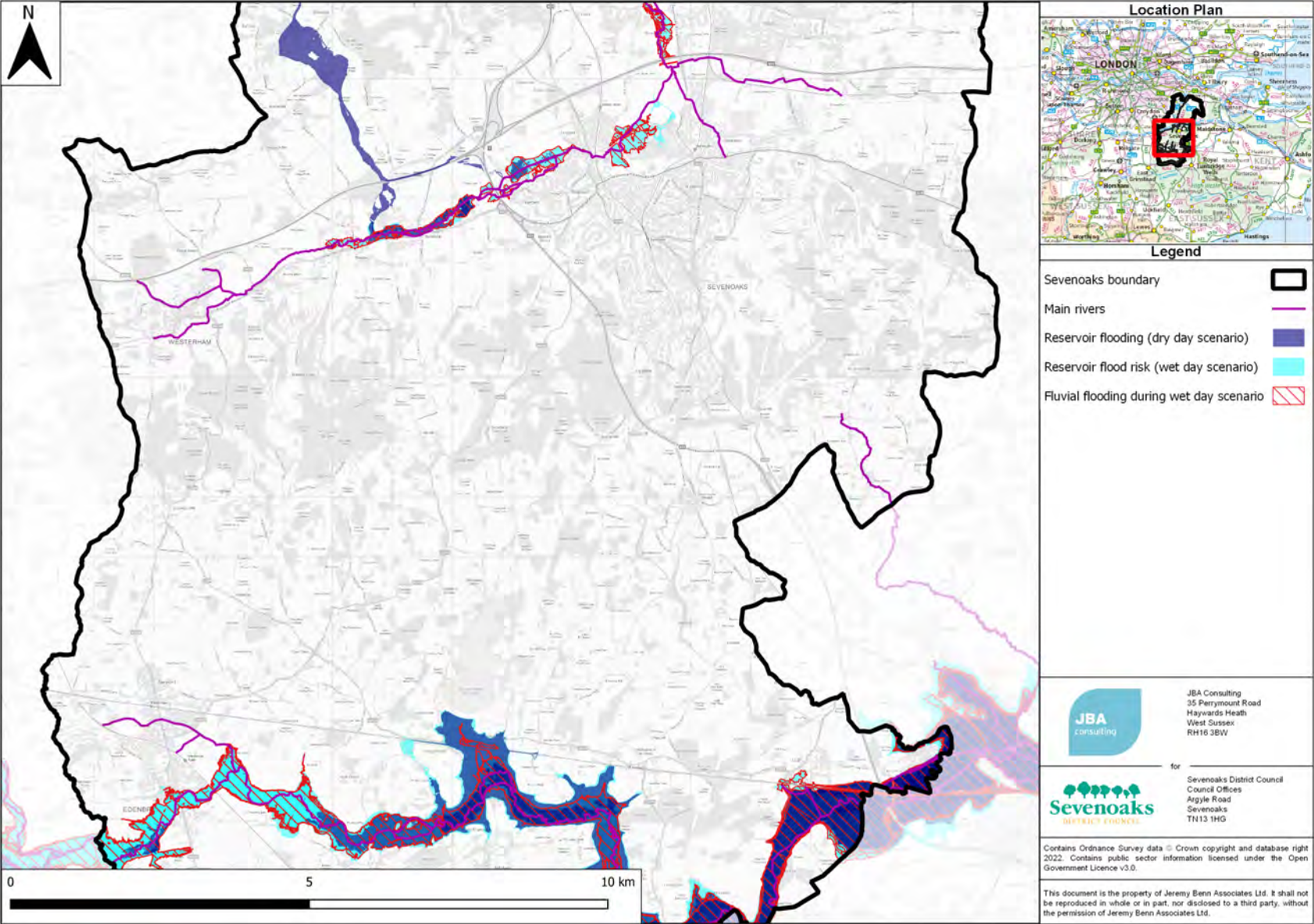


Appendix A

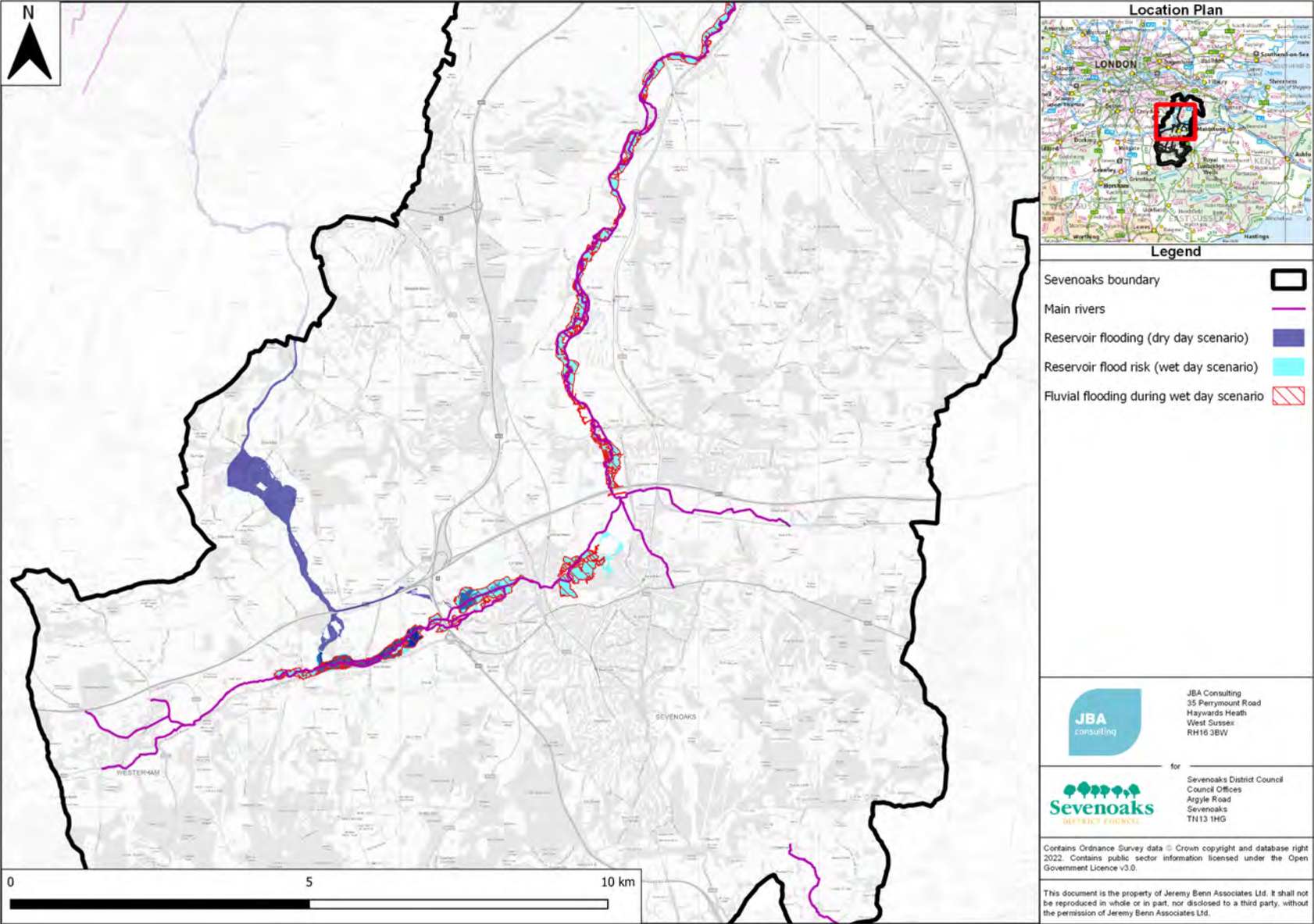
Appendix A8 - Risk of Flooding from Reservoirs Maps



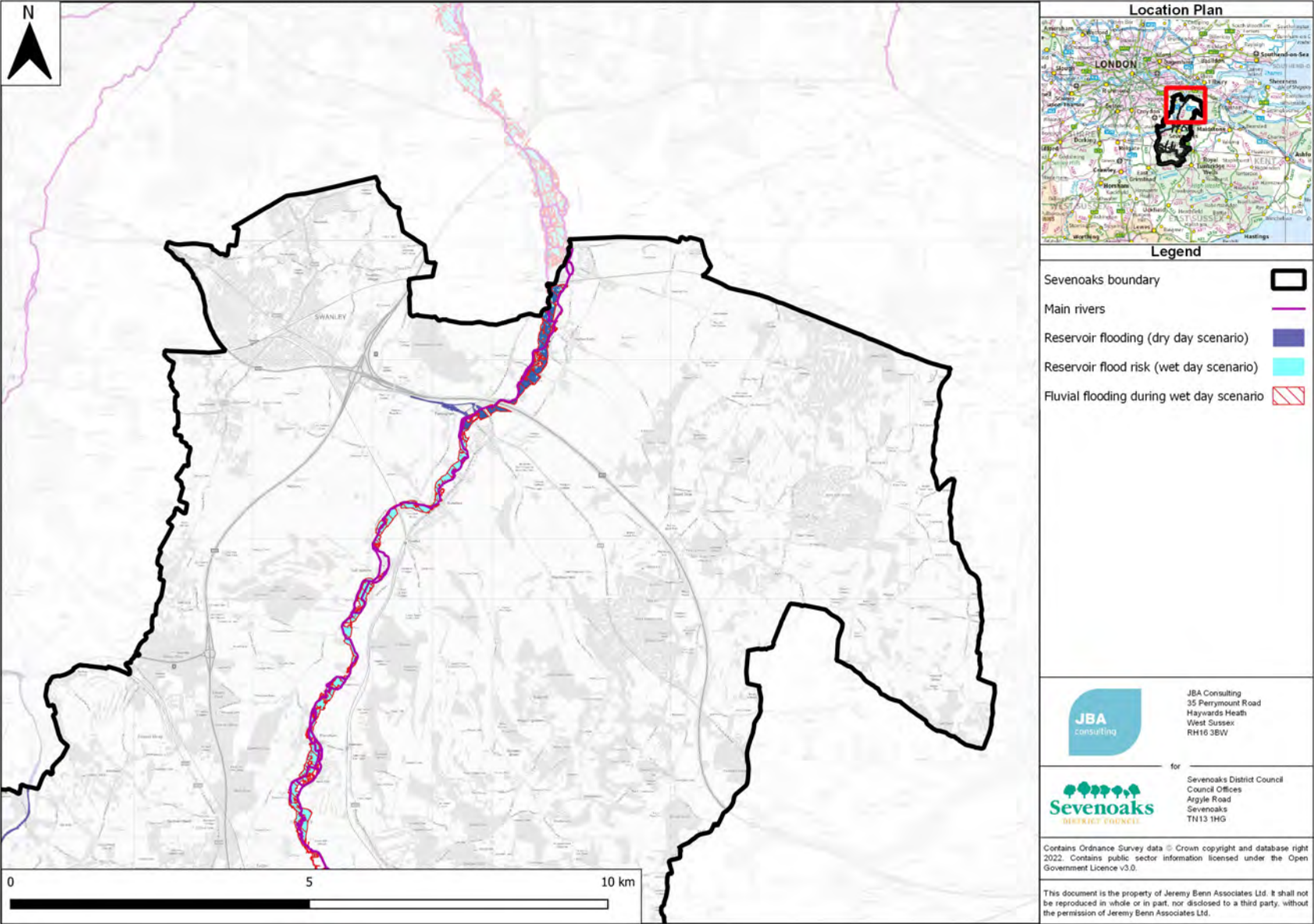
Appendix A



Appendix A

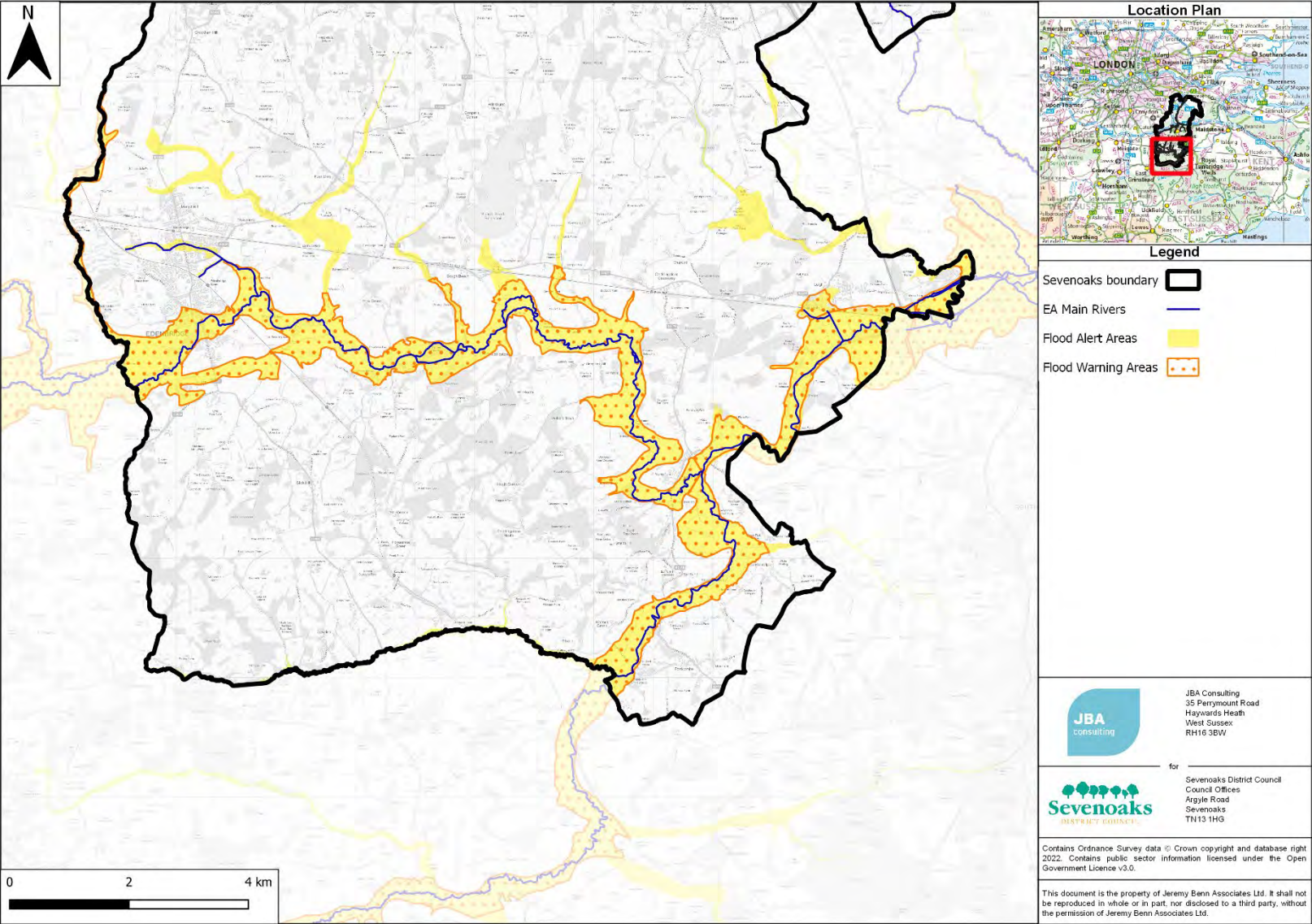


Appendix A

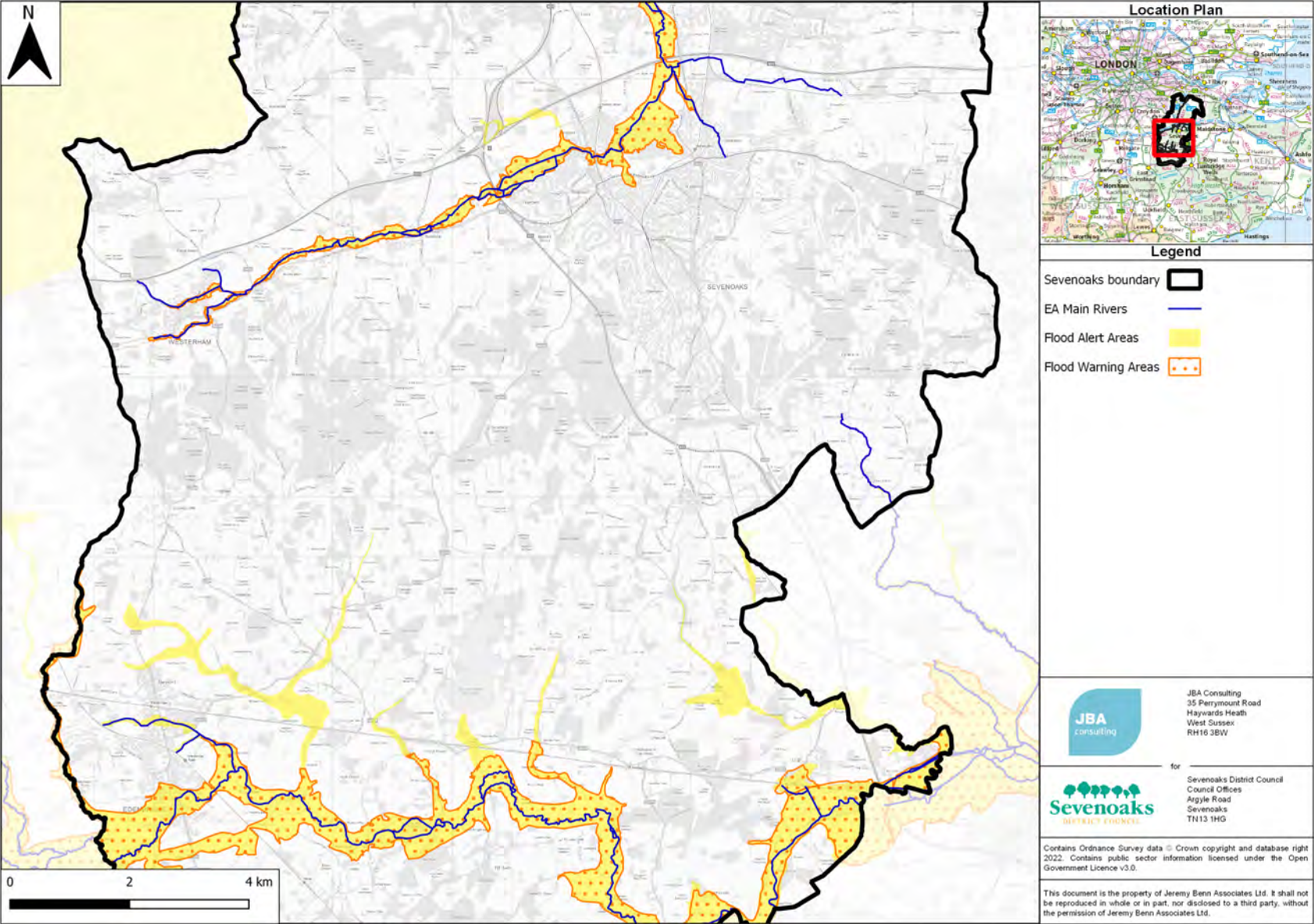


Appendix A

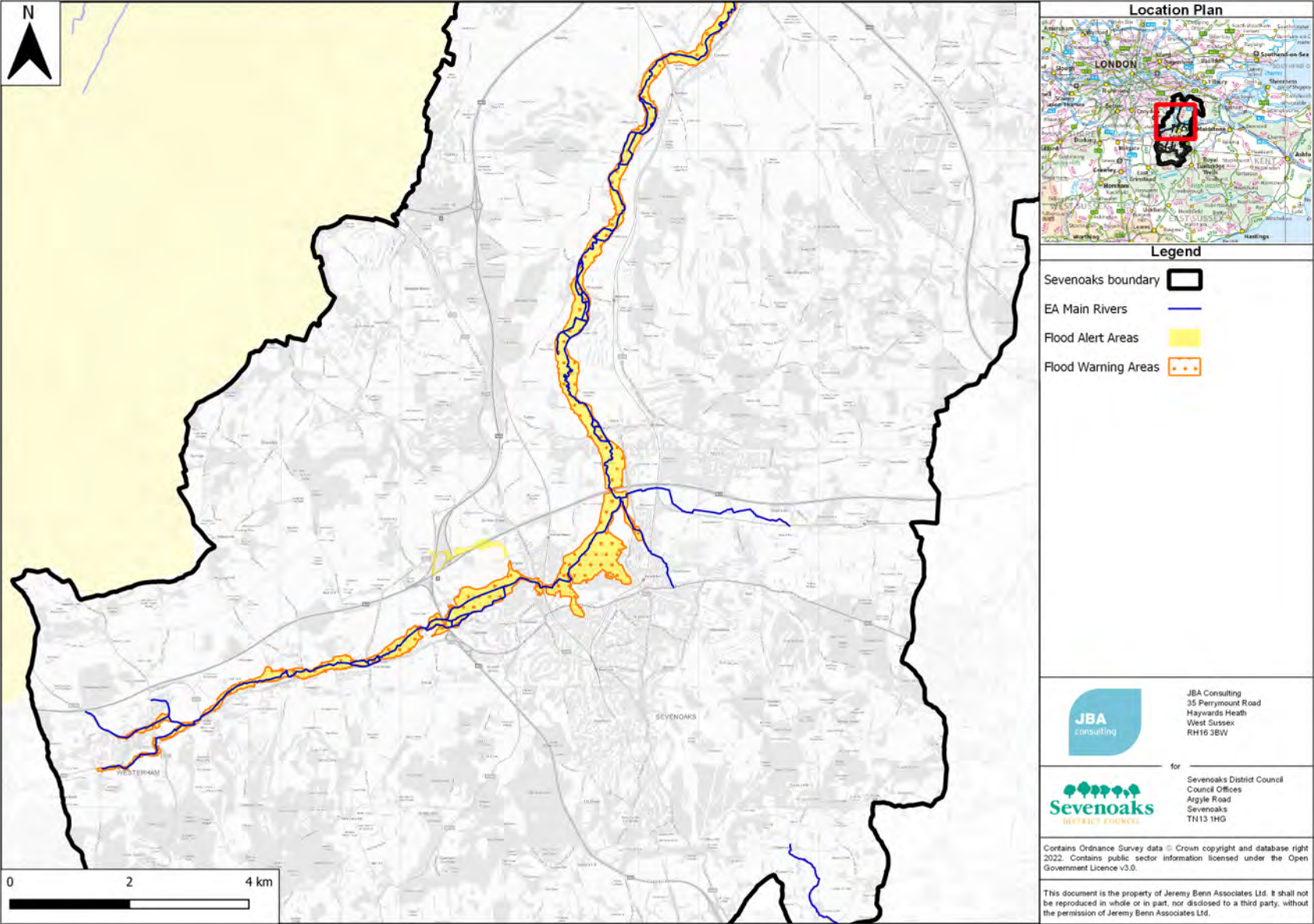
Appendix A9 - Flood Warning and Flood Alert Areas Maps



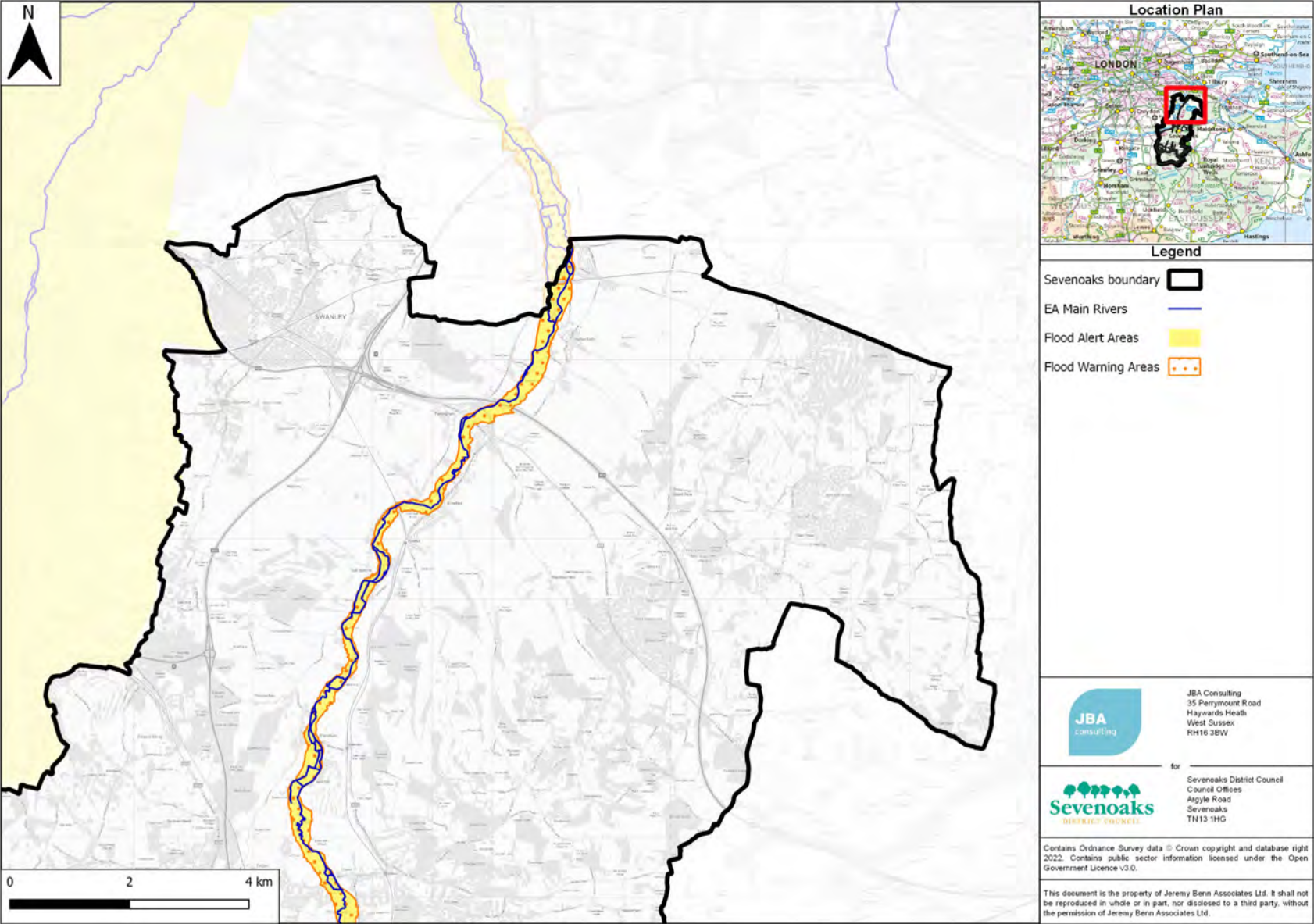
Appendix A



Appendix A

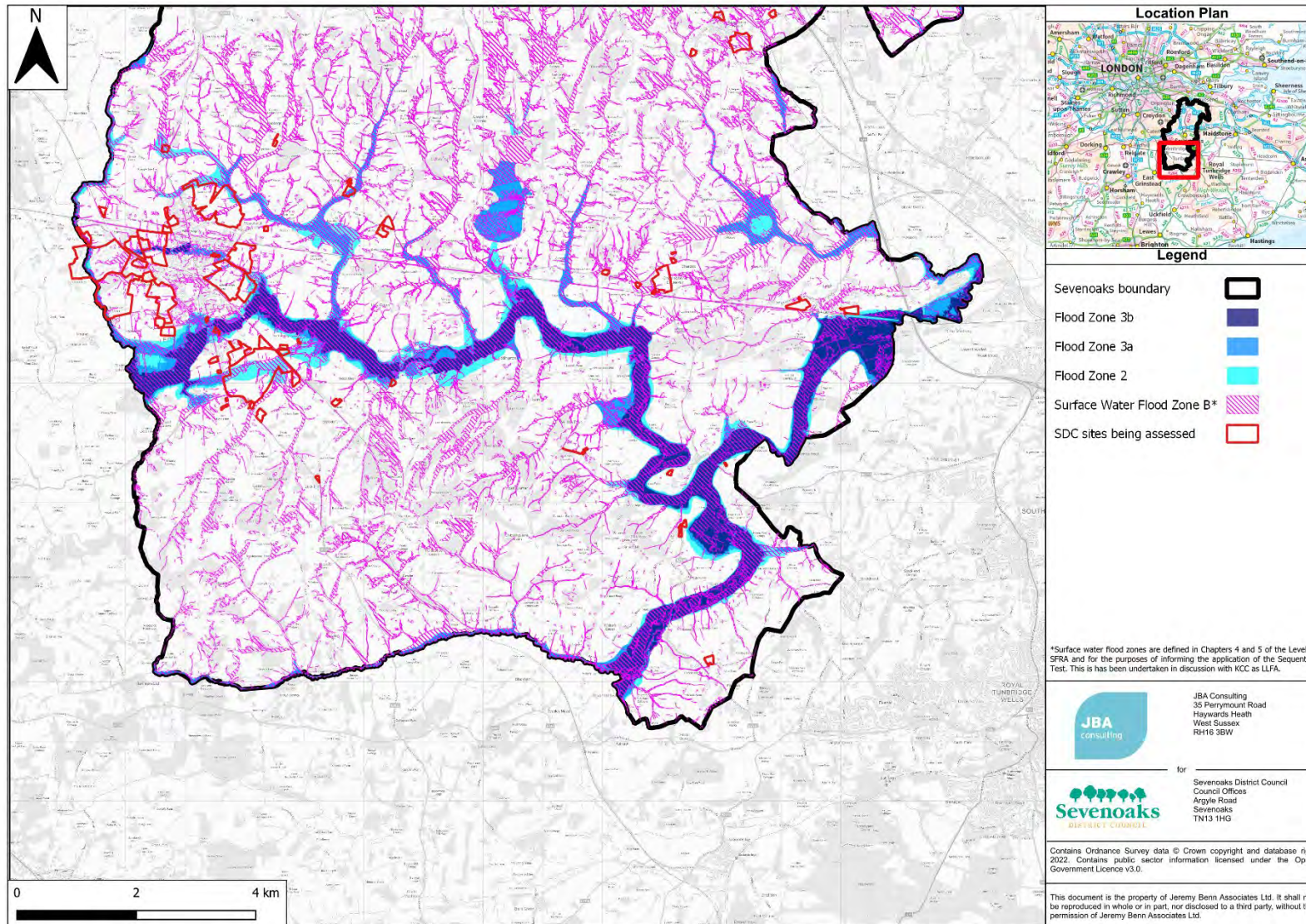


Appendix A

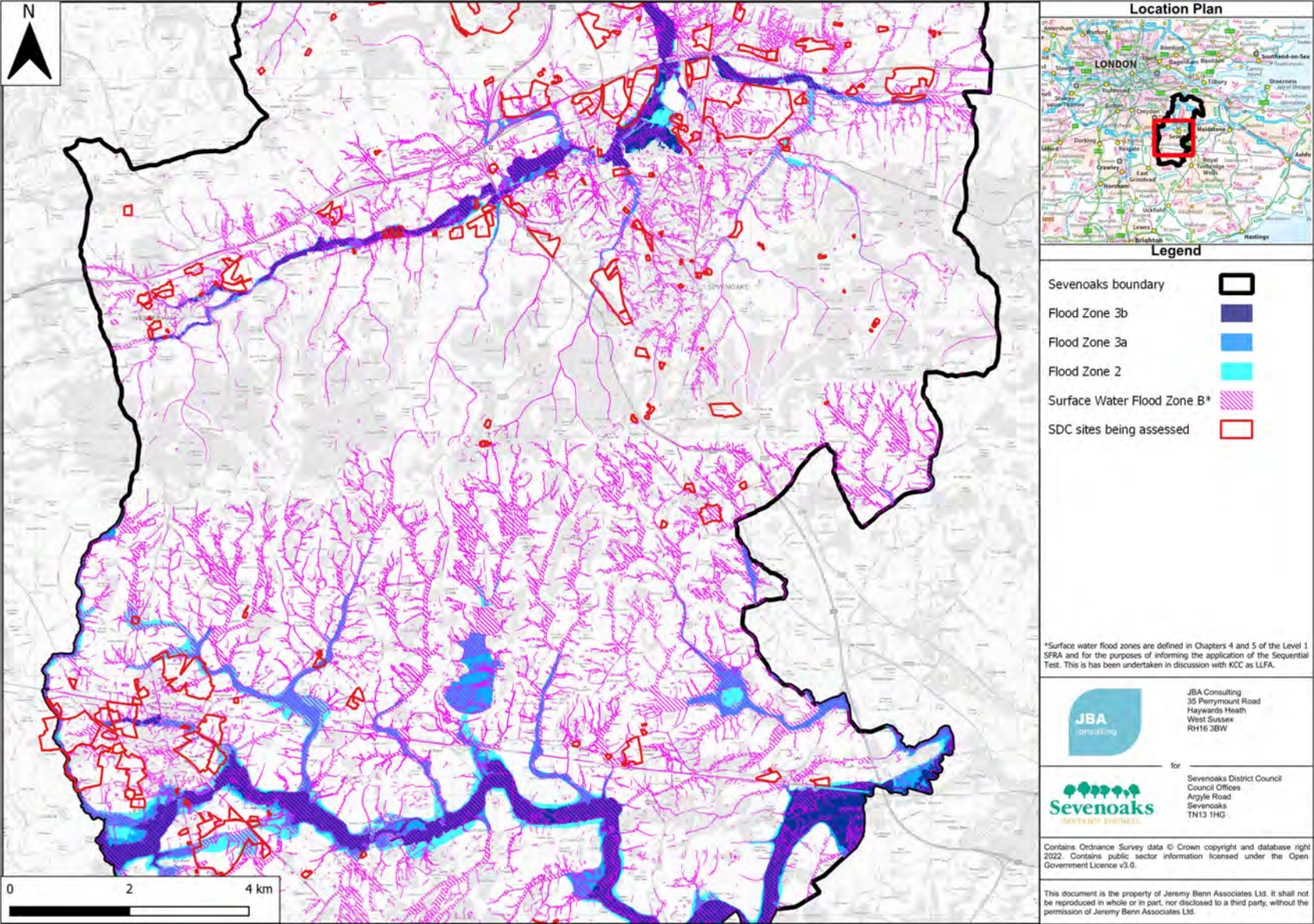


Appendix A

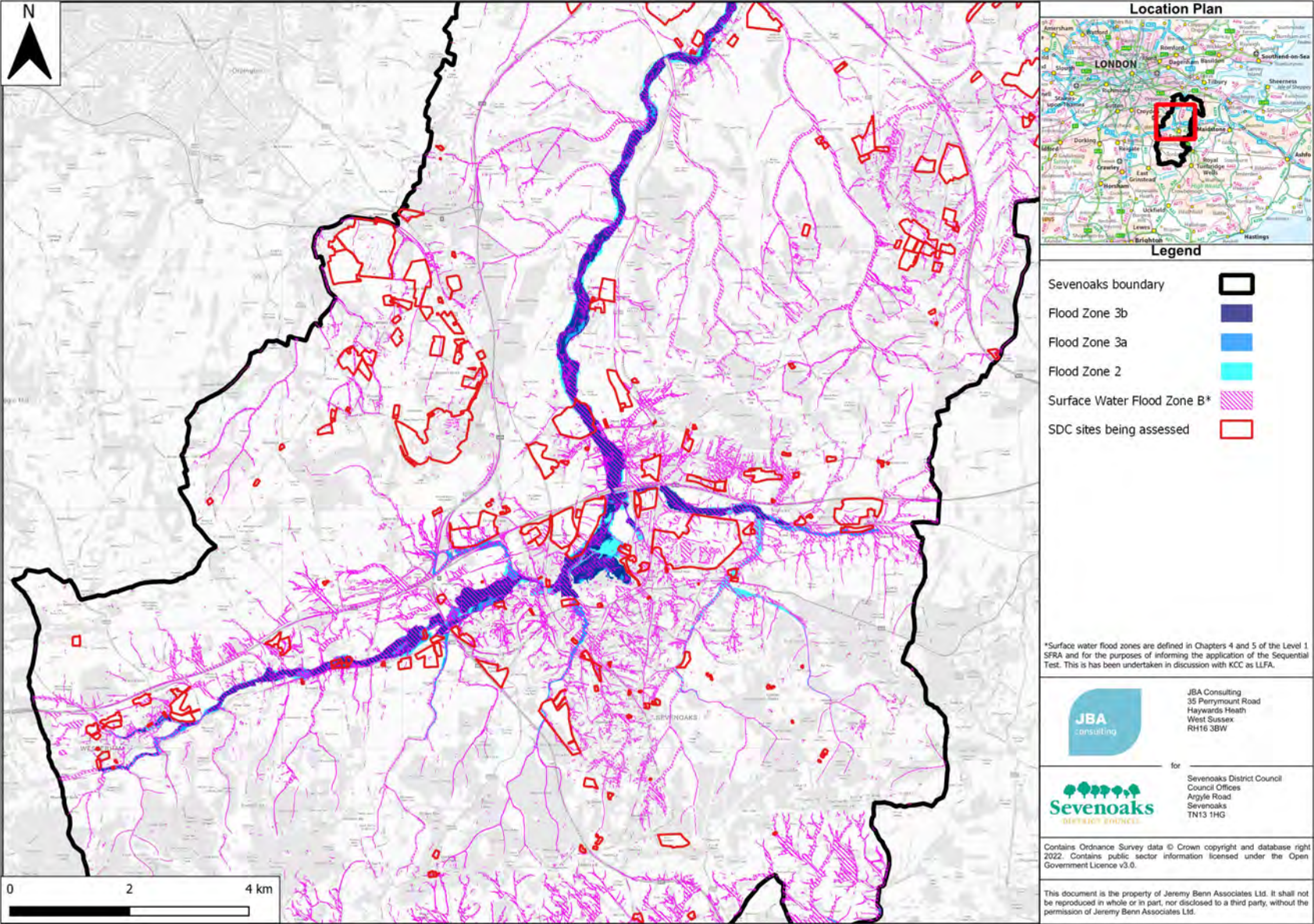
Appendix A10 - Sequential Test Mapping Maps



Appendix A



Appendix A



Appendix A

