

Allocations and Development Management Plan Appendices

5ddYbXjI ; .

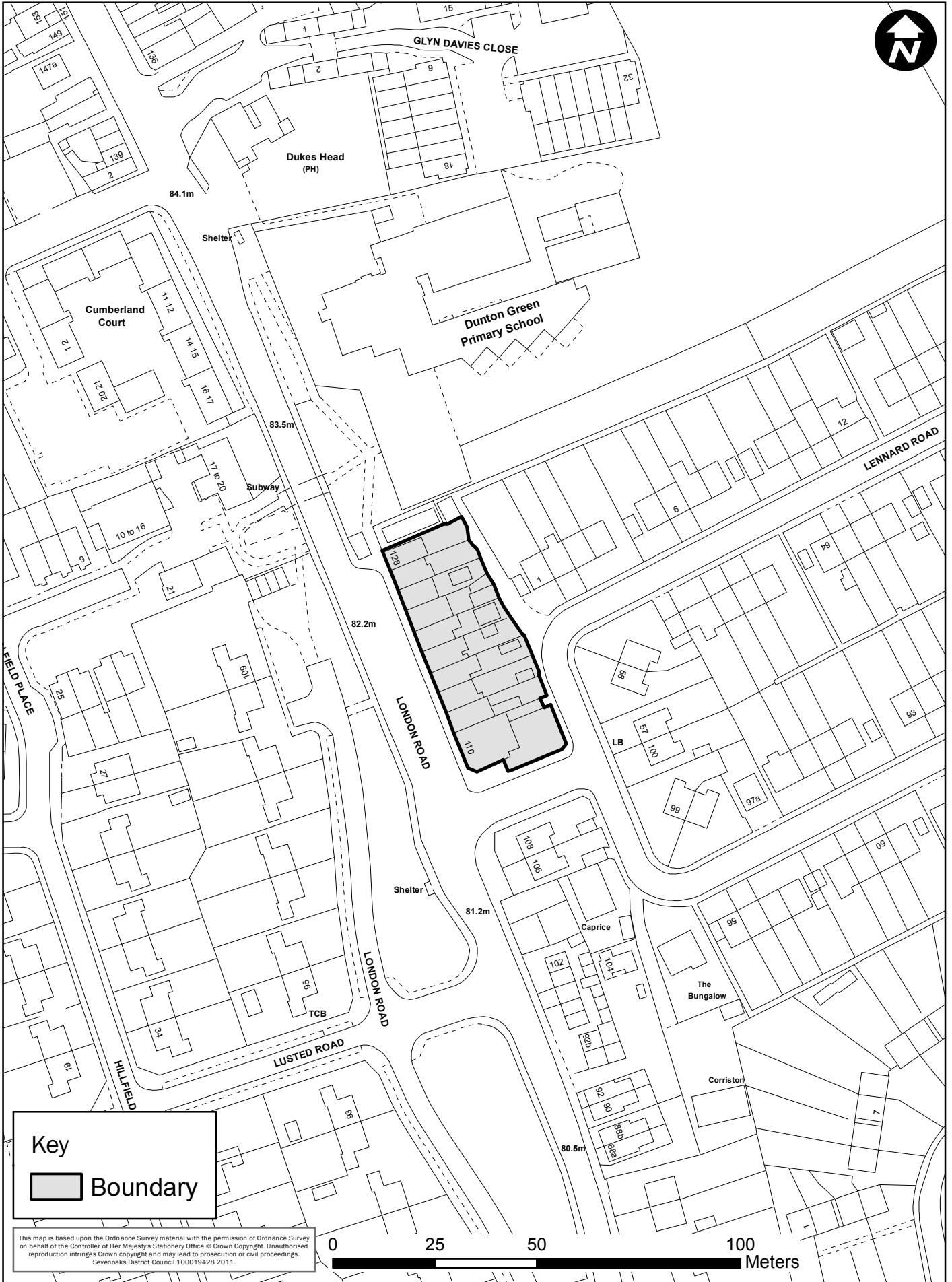
Neighbourhood and Village Centre Maps

February 2015




Local Plan

Policy TLC4 - Dunton Green - London Road



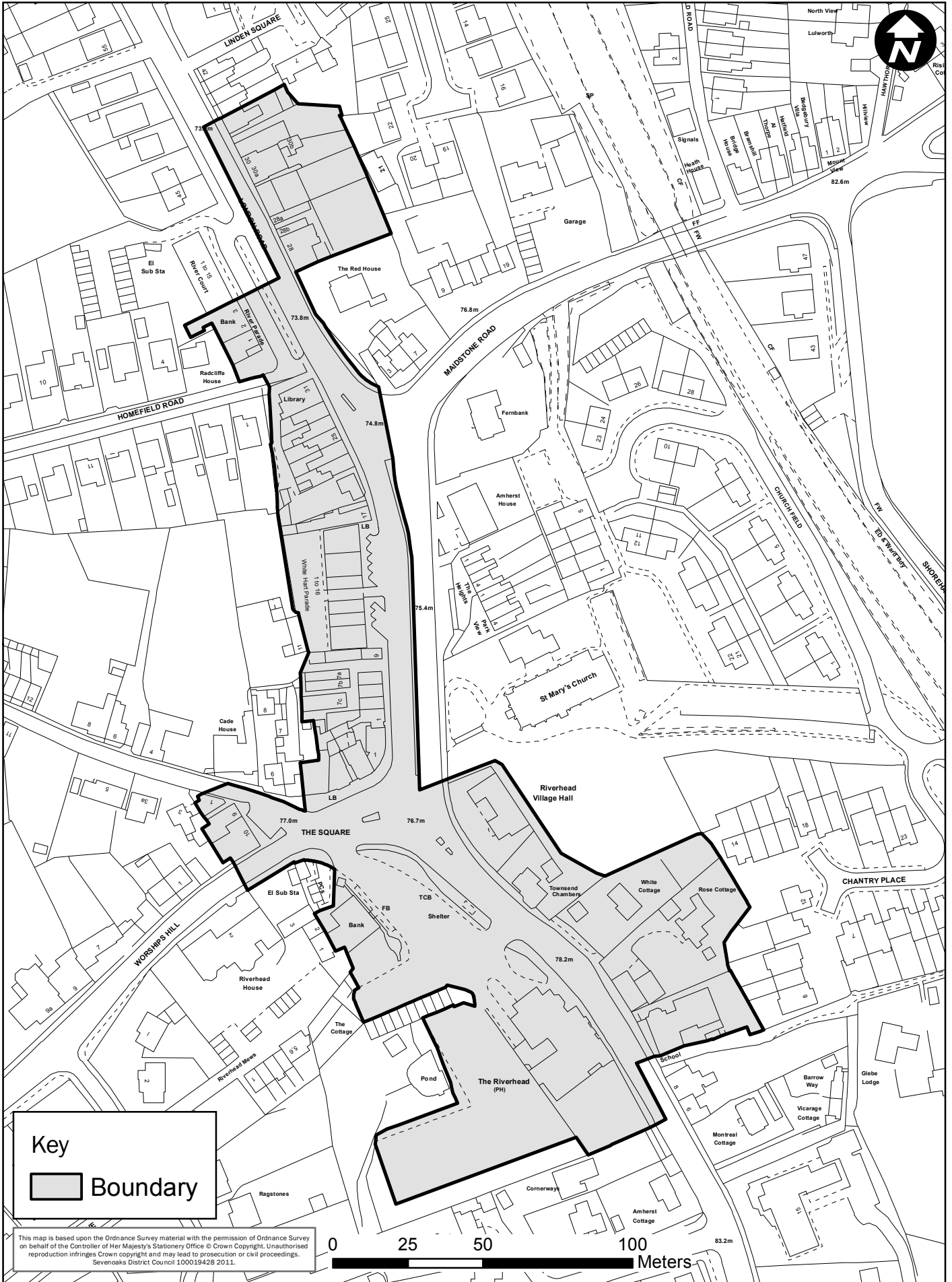
Key

 **Boundary**

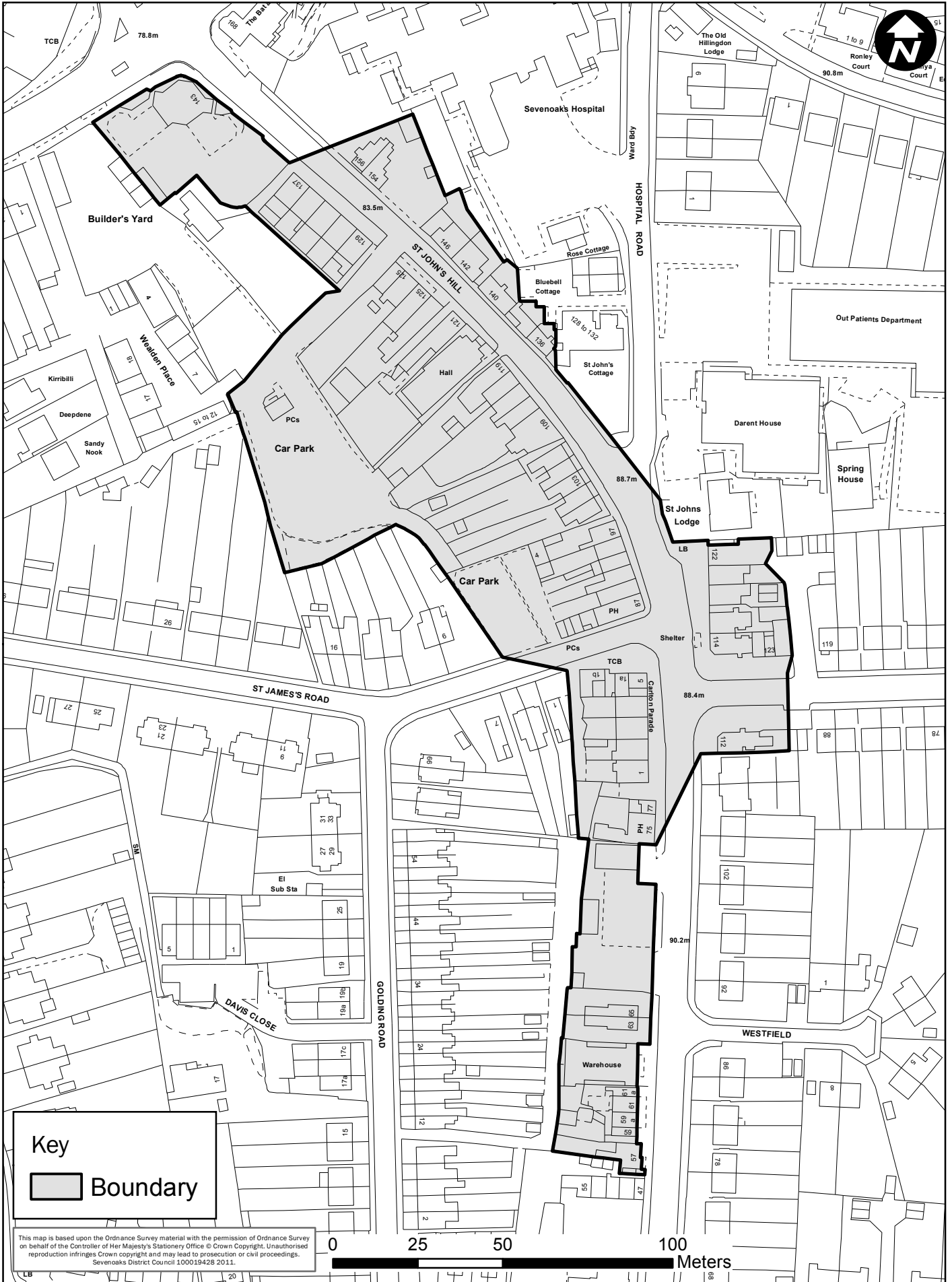
This map is based upon the Ordnance Survey material with the permission of Ordnance Survey on behalf of the Controller of Her Majesty's Stationery Office © Crown Copyright. Unauthorised reproduction infringes Crown copyright and may lead to prosecution or civil proceedings. Sevenoaks District Council 100019428 2011.



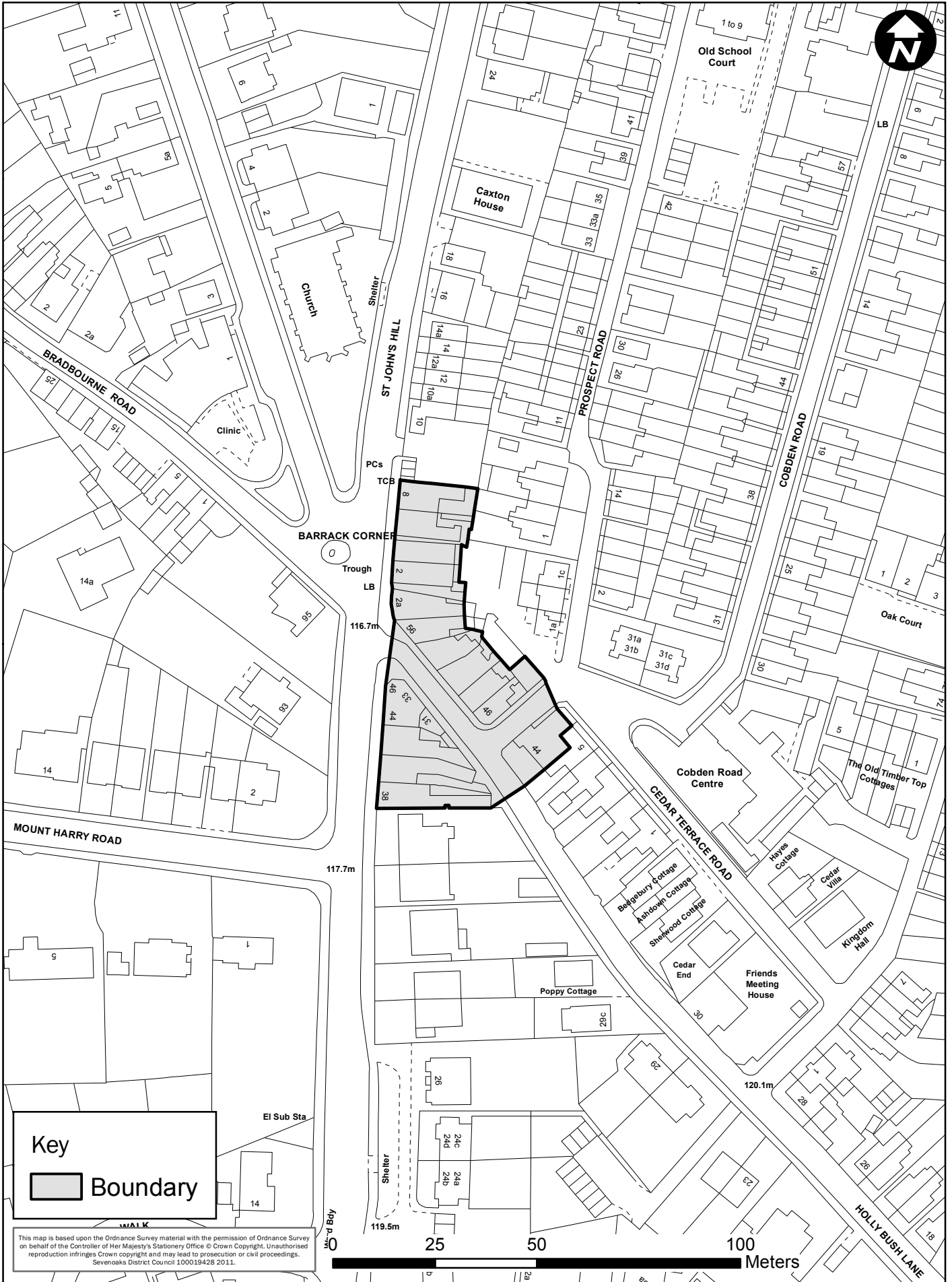
Policy TLC4 - Riverhead



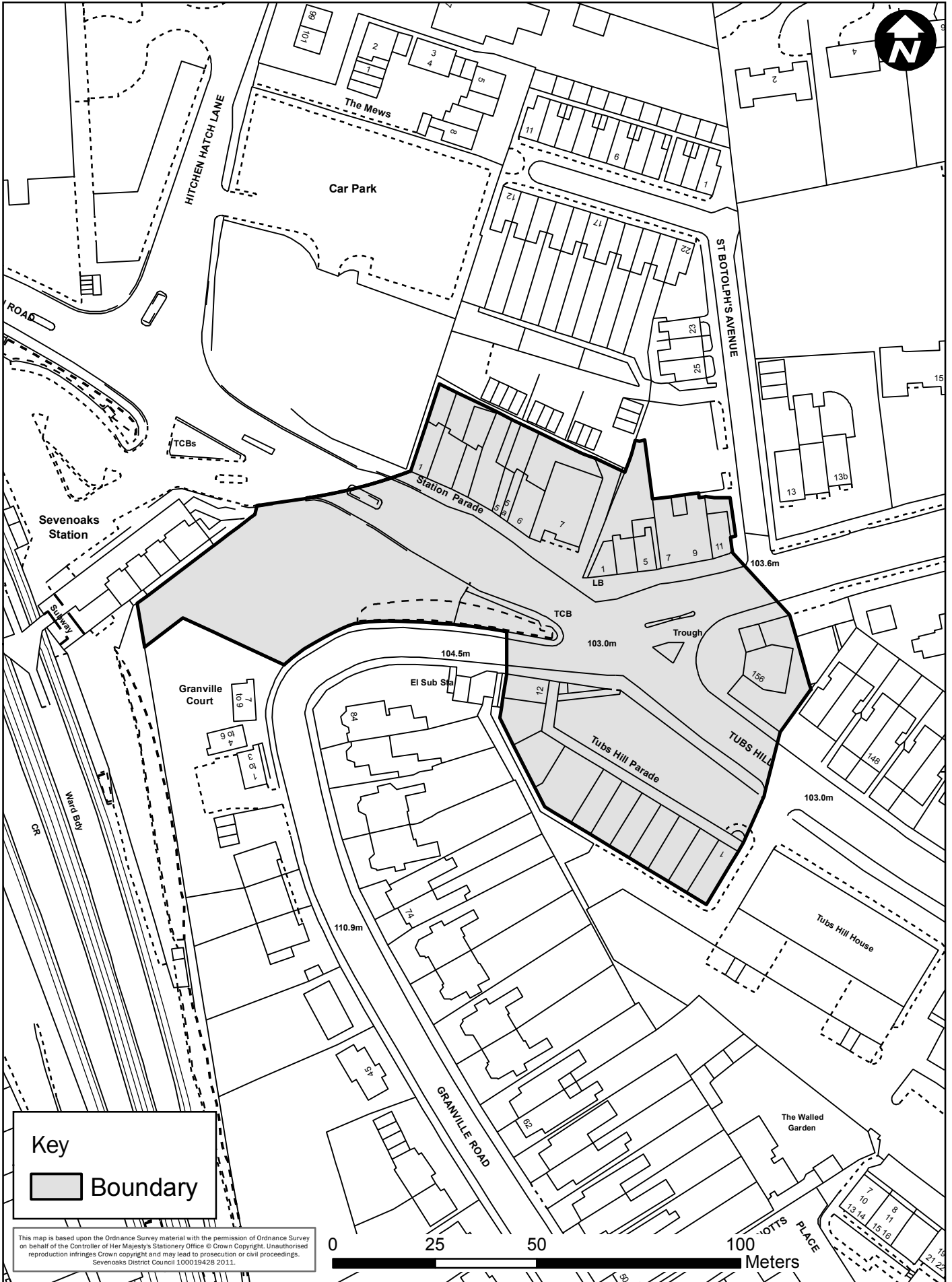
Policy TLC4 - Sevenoaks - Northern St John's



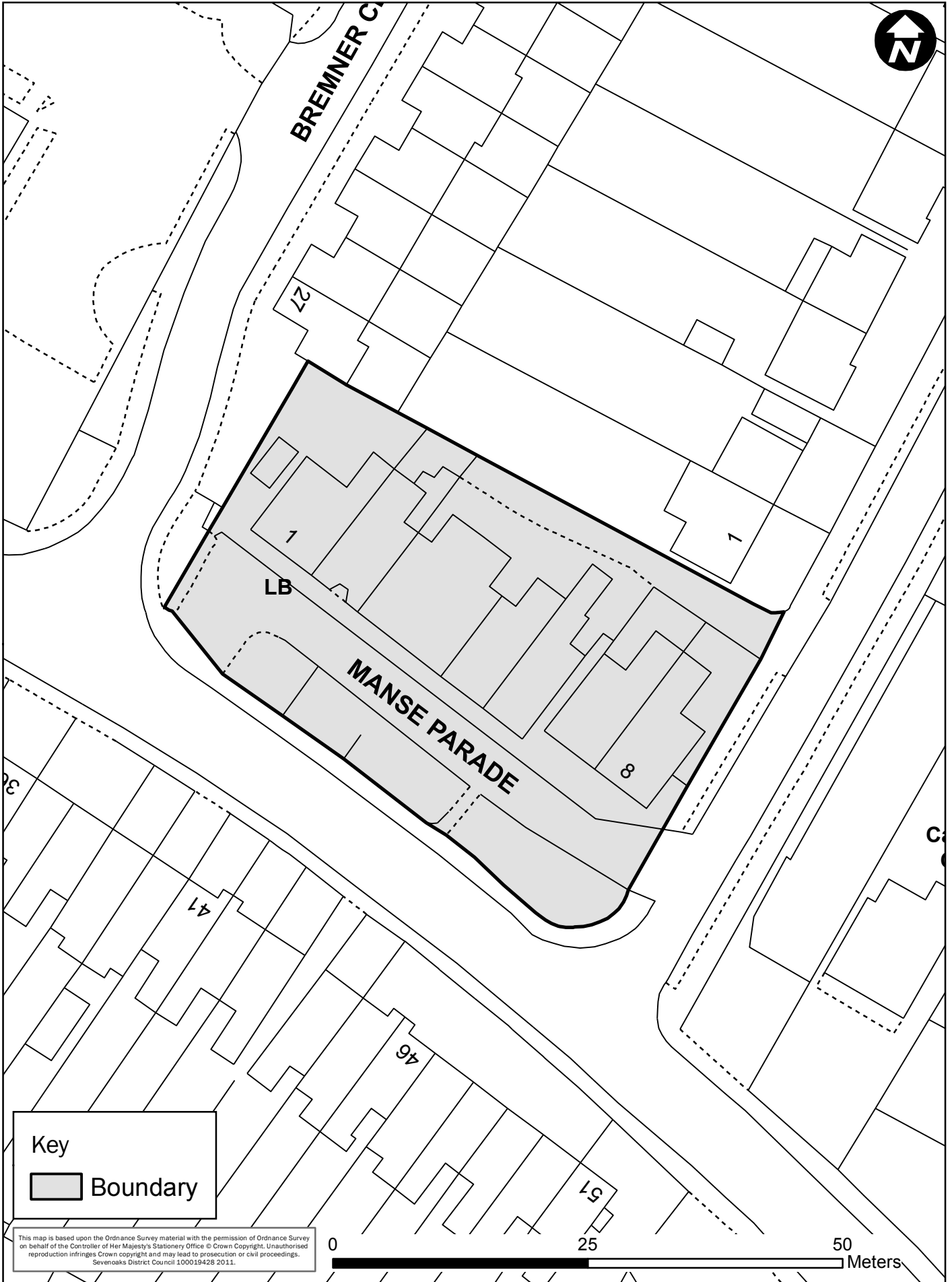
Policy TLC4 - Sevenoaks - Southern St John's



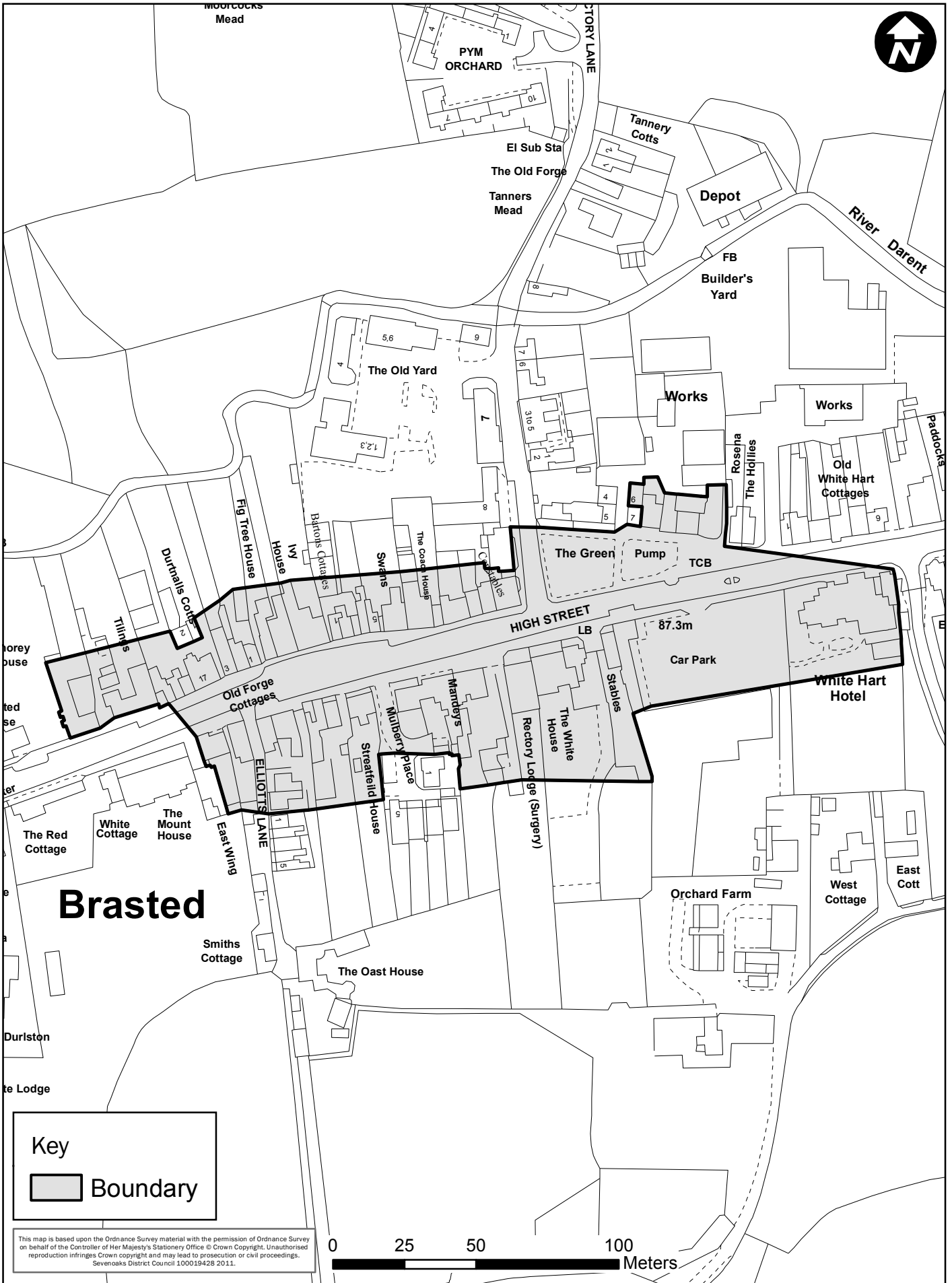
Policy TLC4 - Sevenoaks - Tubs Hill and Station Parade



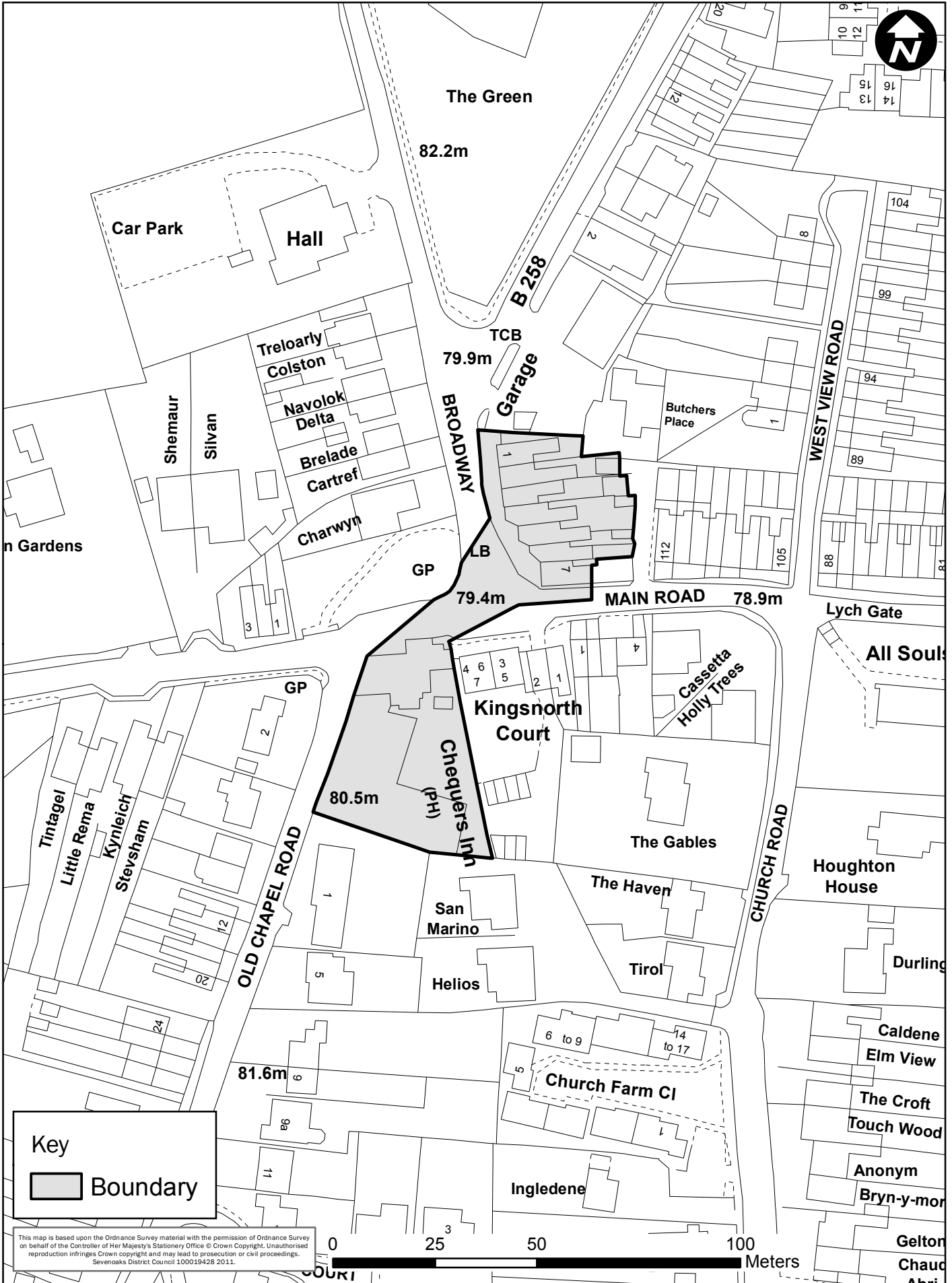
Policy TLC4 - Swanley - Manse Parade



Policy TLC4 - Brasted - High Street and The Green

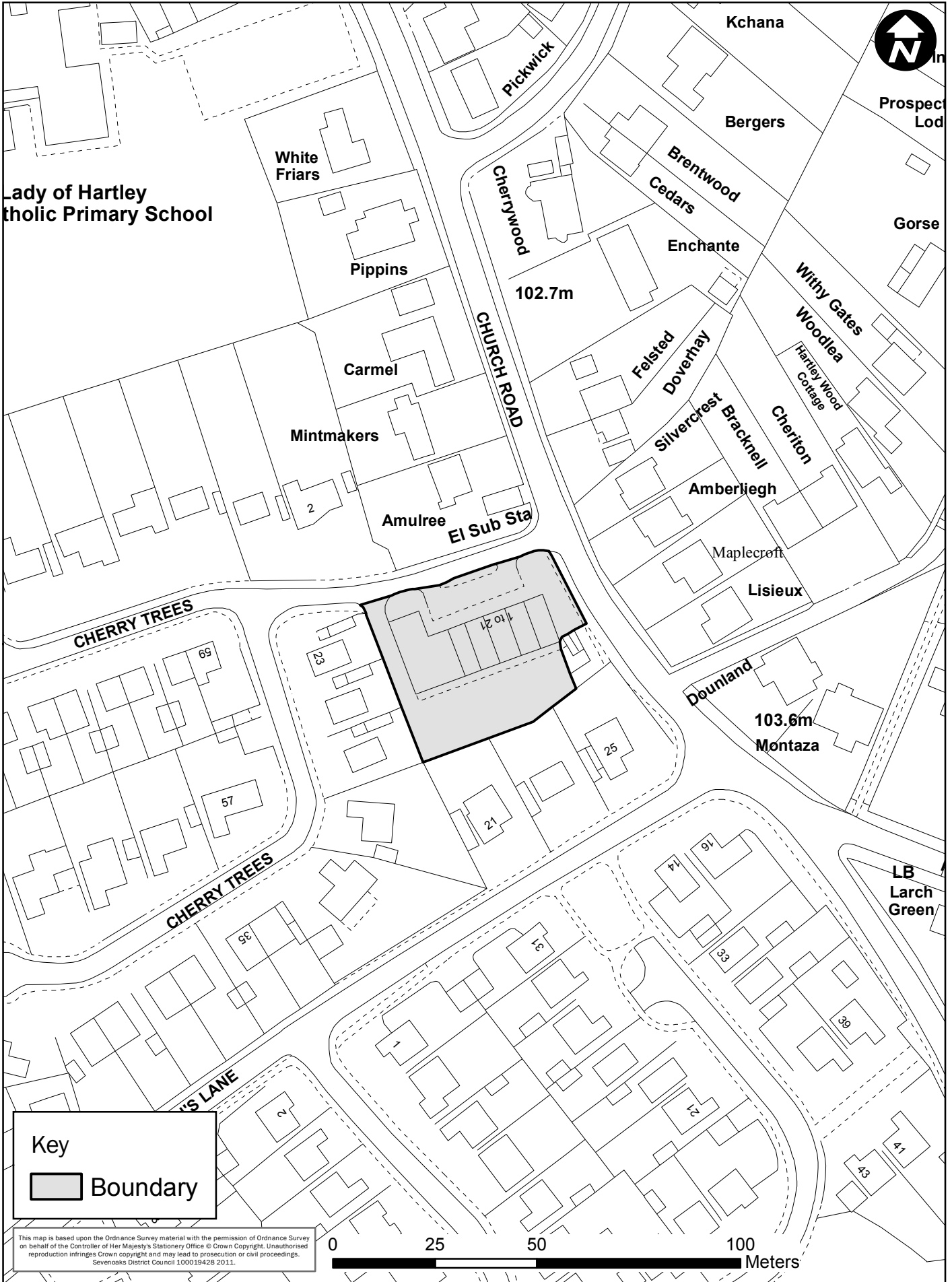


Policy TLC4 - Crockenhill Broadway

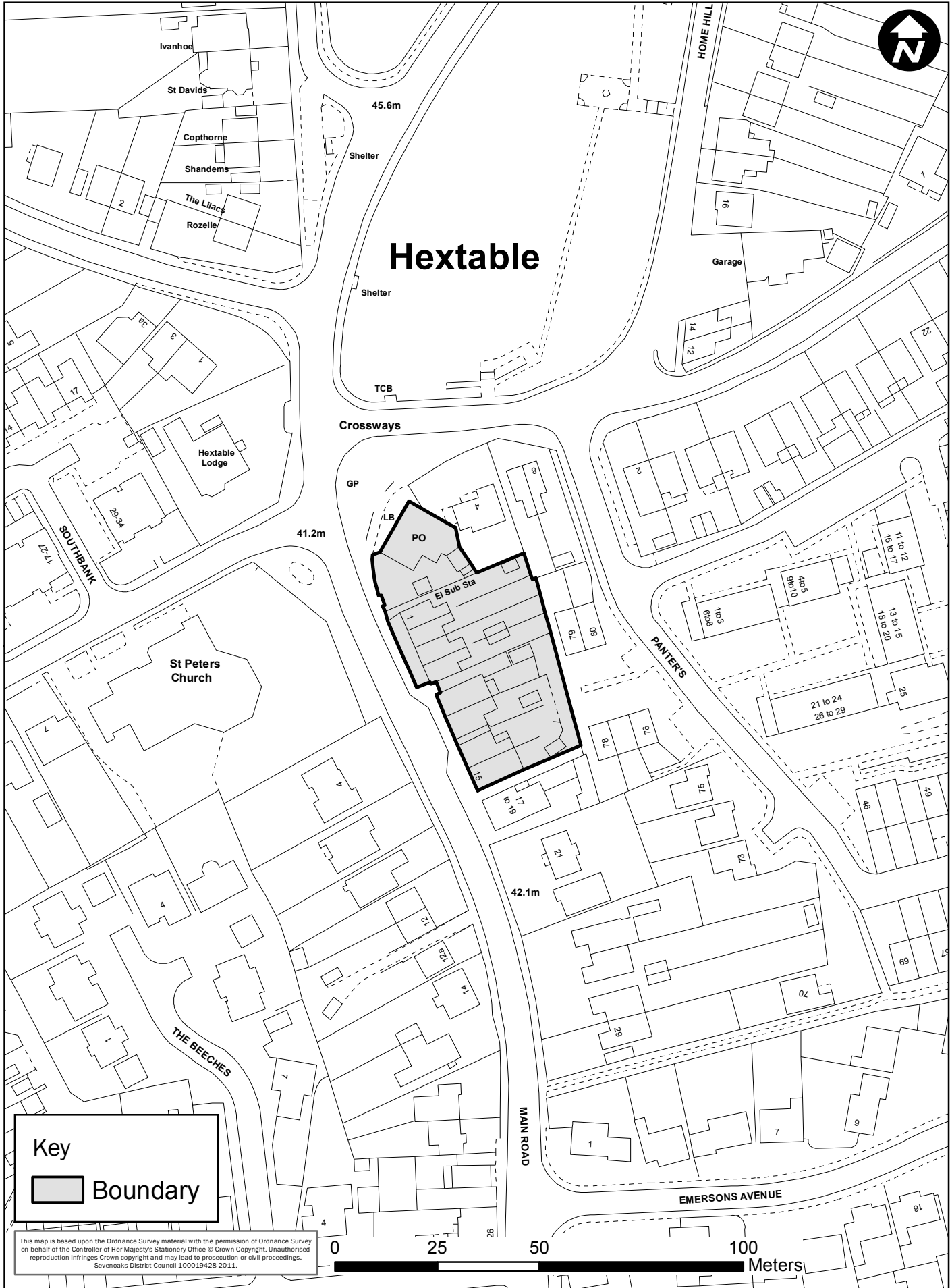


This map is based upon the Ordnance Survey material with the permission of Ordnance Survey on behalf of the Controller of Her Majesty's Stationery Office © Crown Copyright. Unauthorised reproduction infringes Crown copyright and may lead to prosecution or civil proceedings. Sevenoaks District Council 100019428 2011.


Policy TLC4 - Hartley - Cherry Trees



Policy TLC4 - Hextable - Upper Main Road

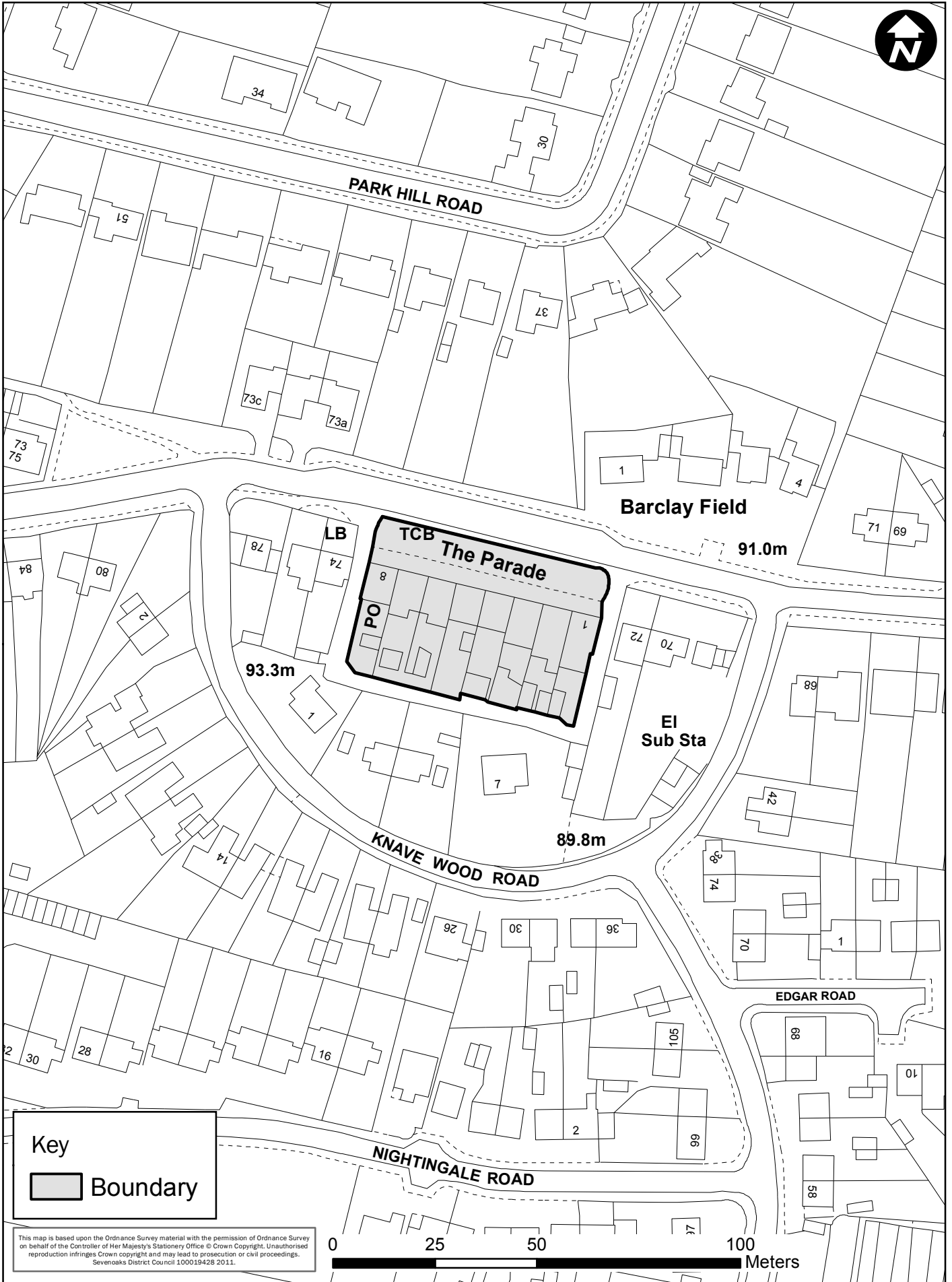


Key

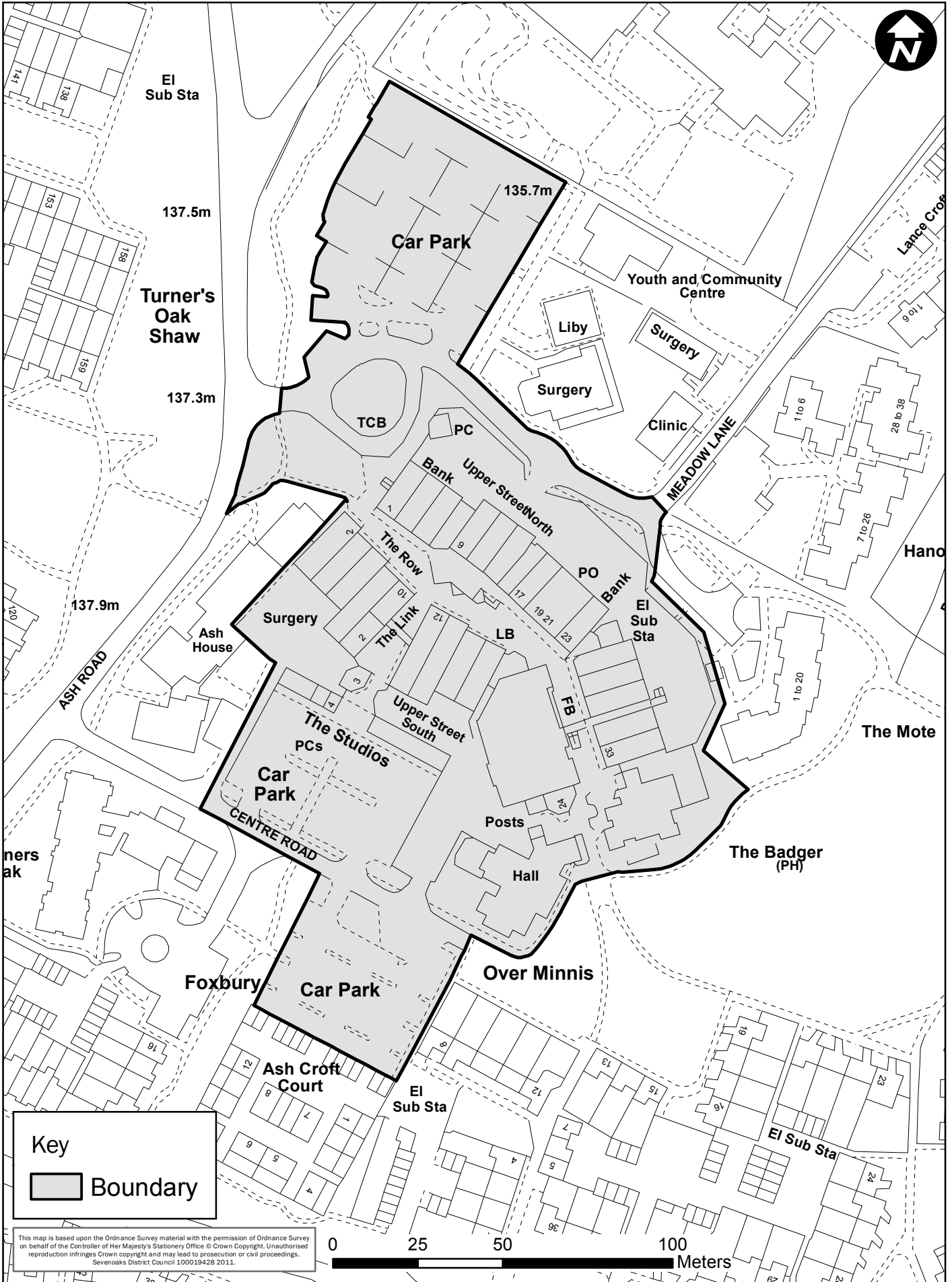
 **Boundary**

This map is based upon the Ordnance Survey material with the permission of Ordnance Survey on behalf of the Controller of Her Majesty's Stationery Office © Crown Copyright. Unauthorised reproduction infringes Crown copyright and may lead to prosecution or civil proceedings. Sevenoaks District Council 100019428 2011.

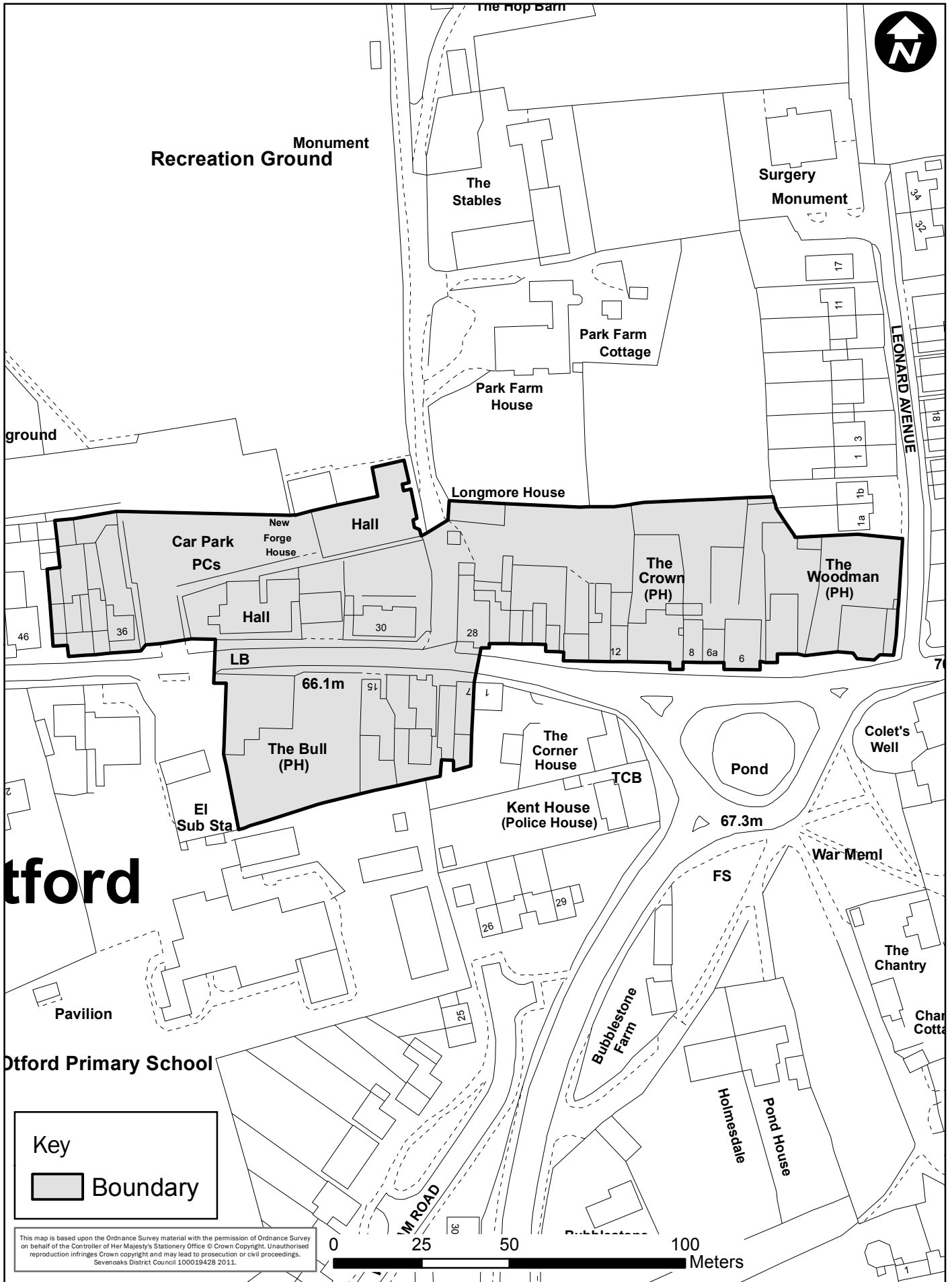
Policy TLC4 - Kemsing - The Parade



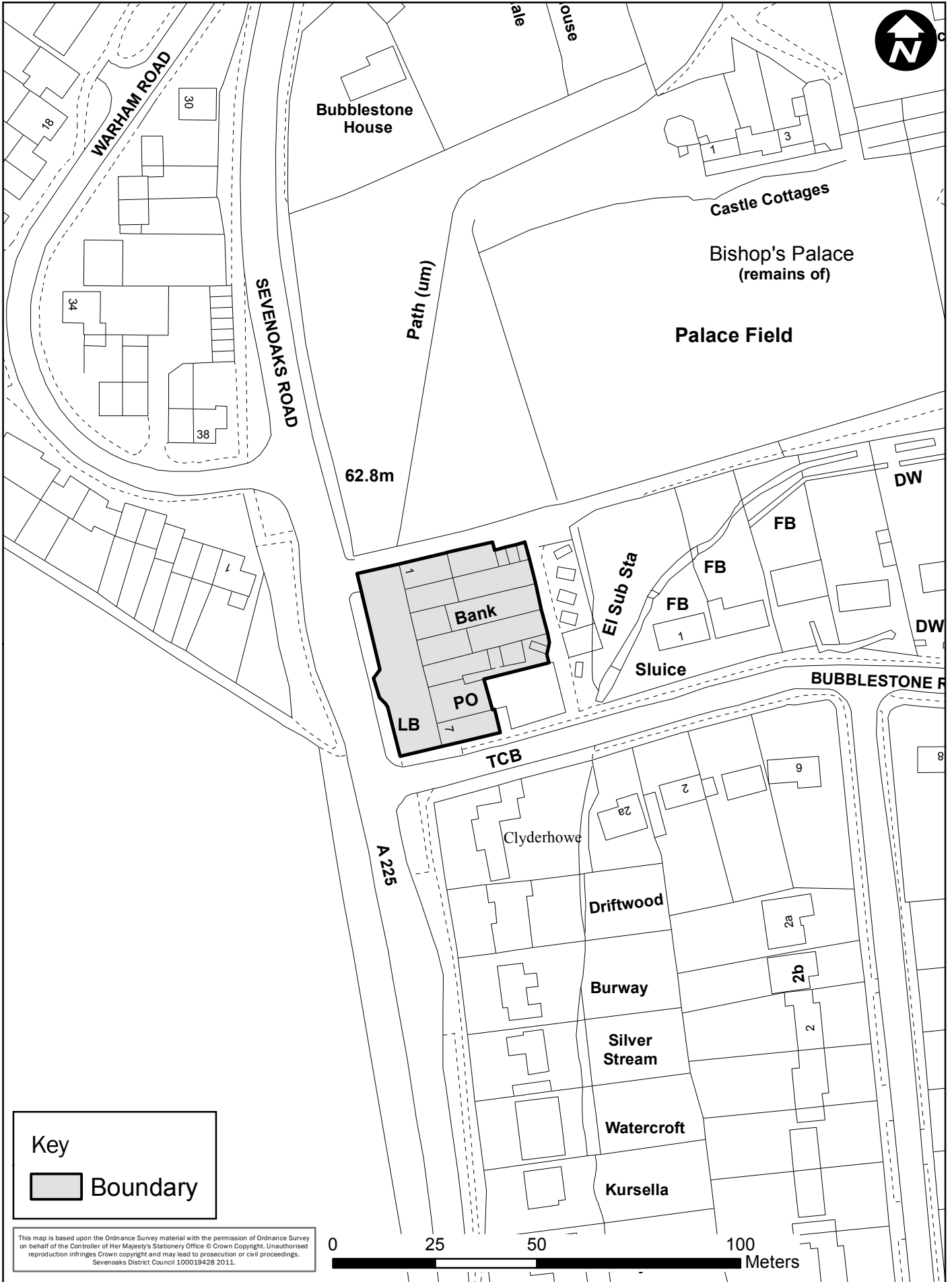
Policy TLC4 - New Ash Green Centre




Policy TLC4 - Otford - High Street



Policy TLC4 - Otford - Bubblestone Parade



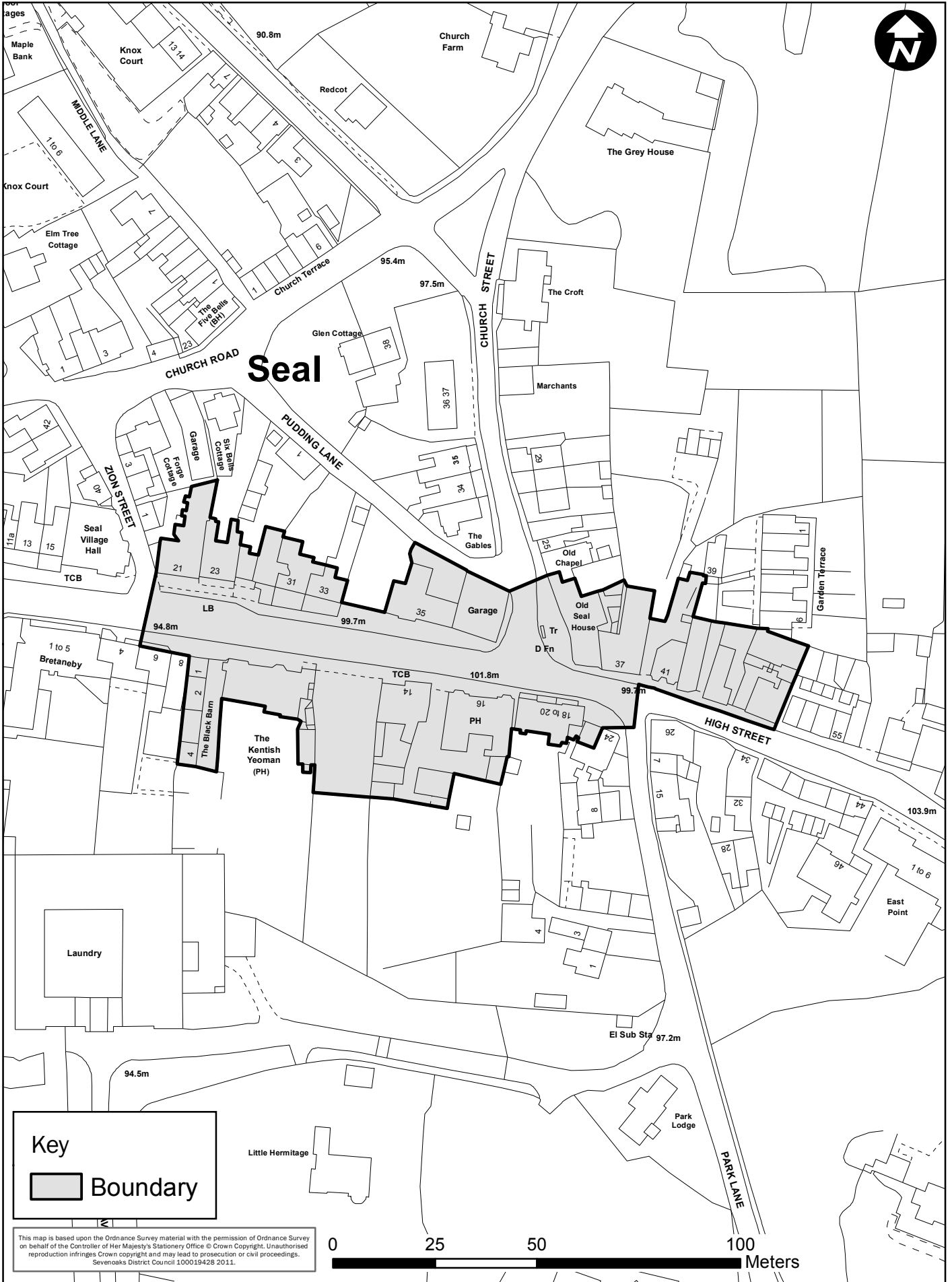
Key

 **Boundary**

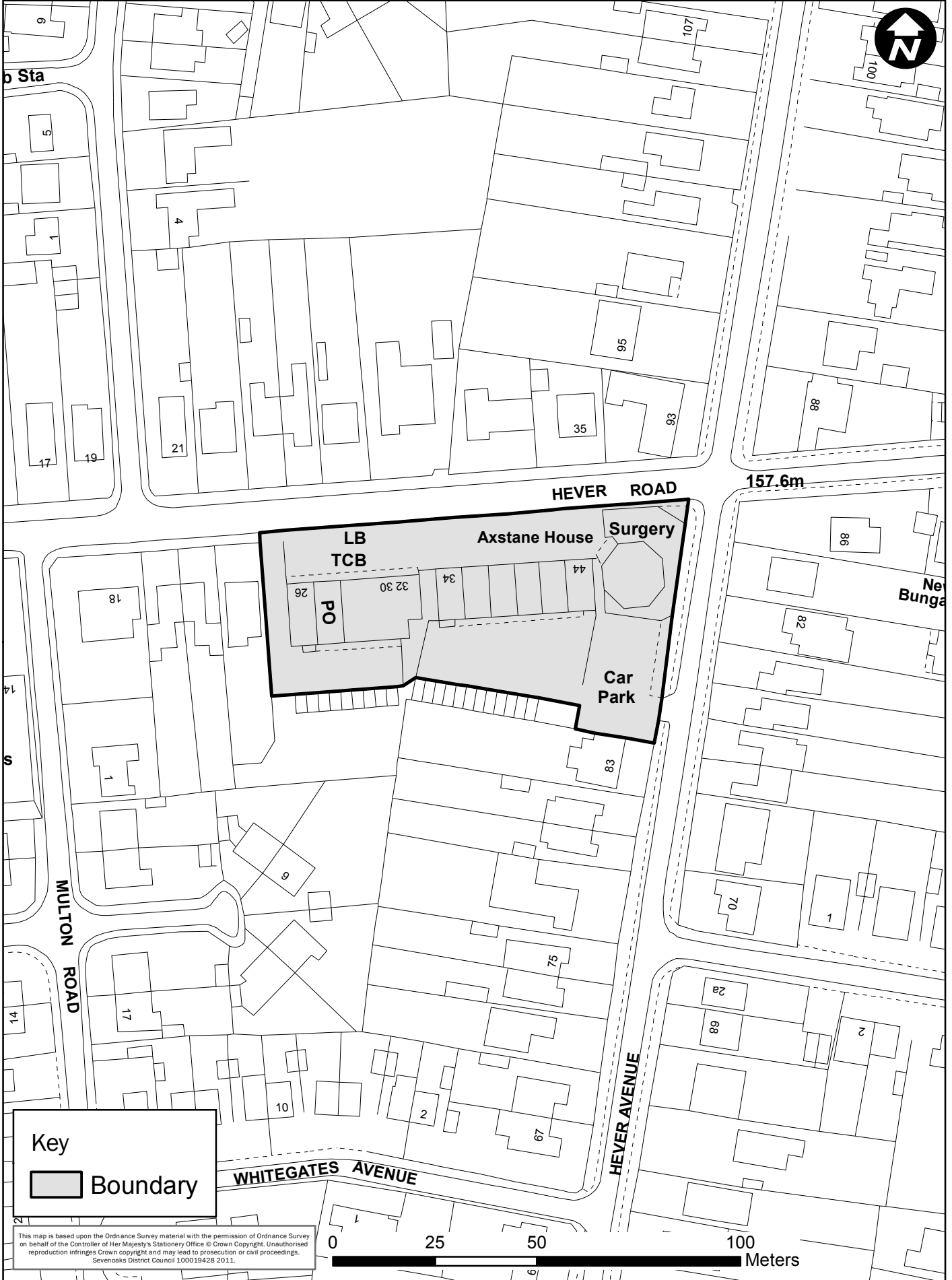
This map is based upon the Ordnance Survey material with the permission of Ordnance Survey on behalf of the Controller of Her Majesty's Stationery Office © Crown Copyright. Unauthorised reproduction infringes Crown copyright and may lead to prosecution or civil proceedings. Sevenoaks District Council 100019428 2011.



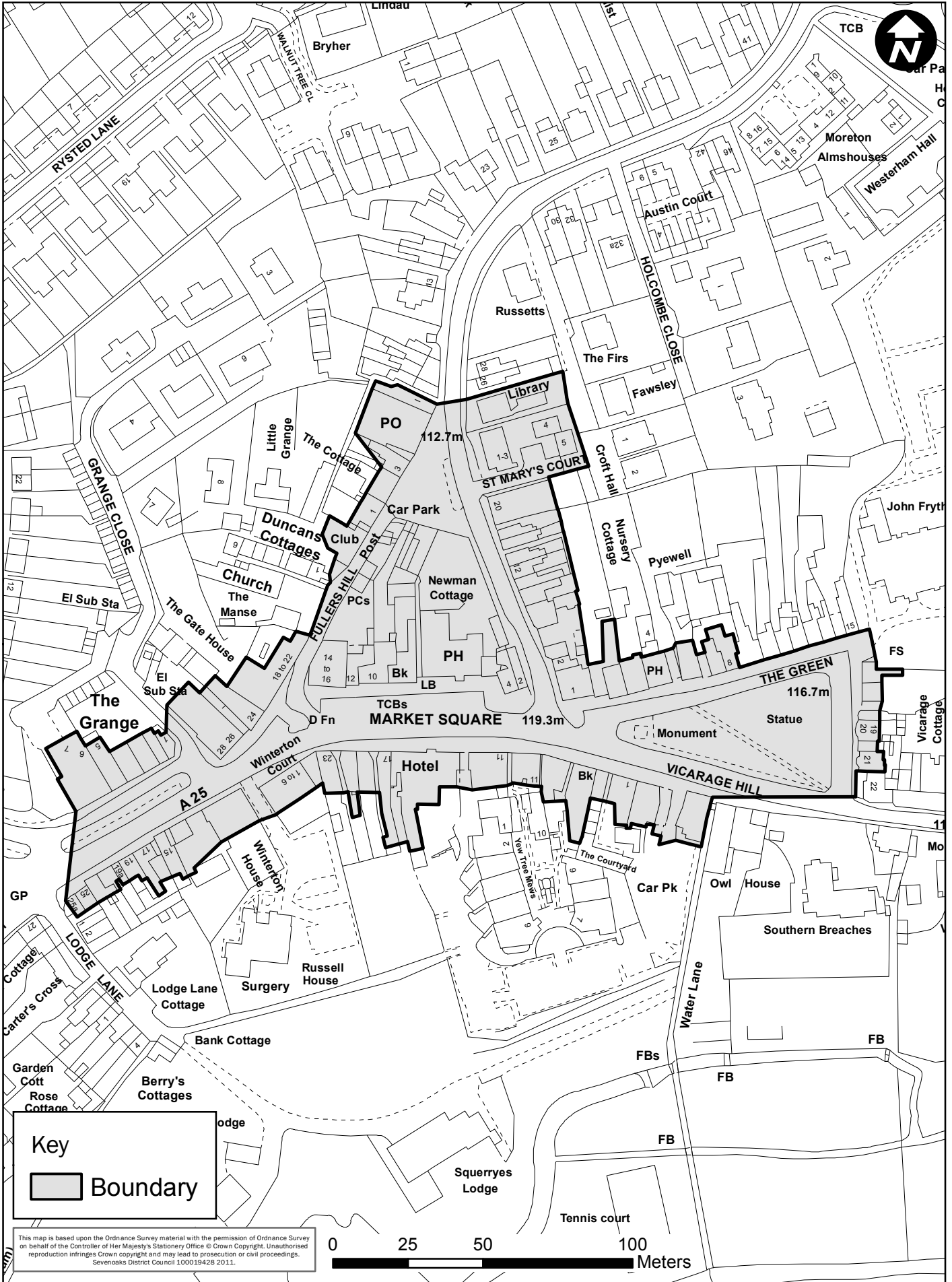
Policy TLC4 - Seal - High Street



Policy TLC4 - West Kingsdown - Hever Road



Policy TLC4 - Westerham Centre



This map is based upon the Ordnance Survey material with the permission of Ordnance Survey on behalf of the Controller of Her Majesty's Stationery Office © Crown Copyright. Unauthorised reproduction infringes Crown copyright and may lead to prosecution or civil proceedings. Sevenoaks District Council 100019428 2011.

The publication is available in large print and can be explained in other languages by calling 01732 227000

For information or to purchase additional copies of this publication please contact the Planning Policy Team.

**Planning Policy
Sevenoaks District Council
Argyle Road
Sevenoaks
Kent
TN13 1GN**

**www.sevenoaks.gov.uk/localplan
planning.policy@sevenoaks.gov.uk**

**Tel: 01732 227000
Fax: 01732 451332**

**This publication is available on the Council website:
www.sevenoaks.gov.uk/localplan**

