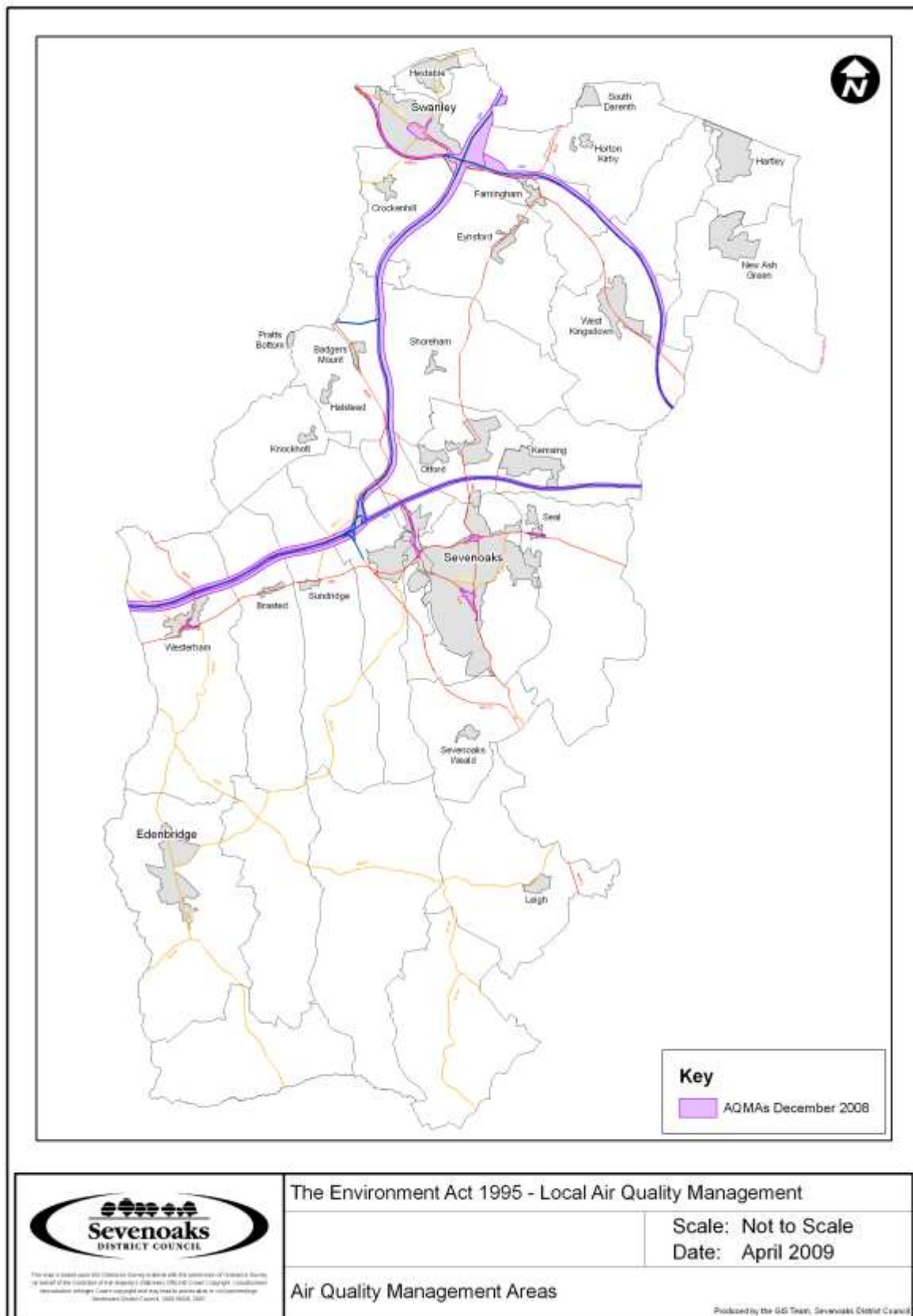


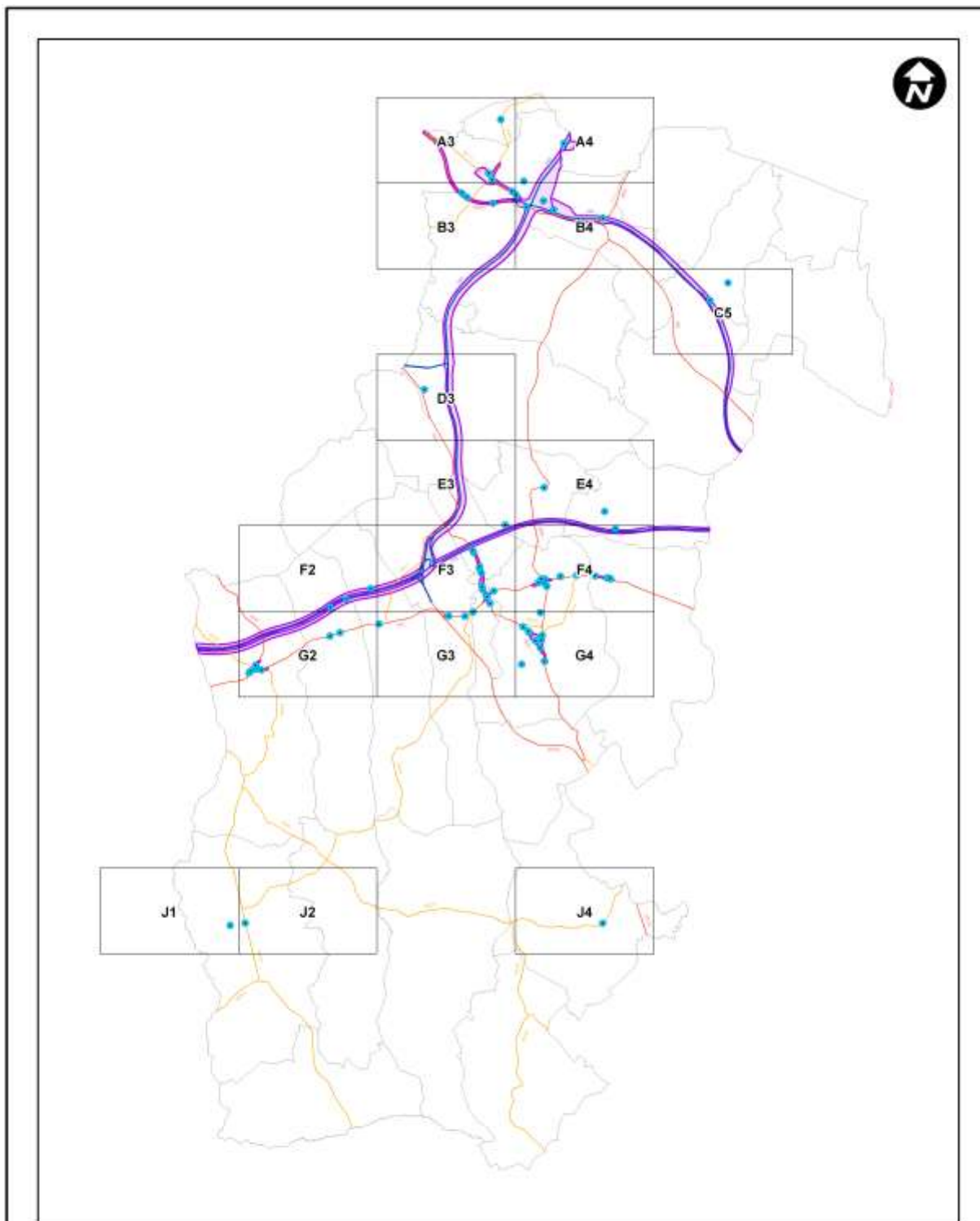
Appendix A AQMA Maps




Appendix B Monitoring Sites

Monitoring at some sites discontinued in 2011.

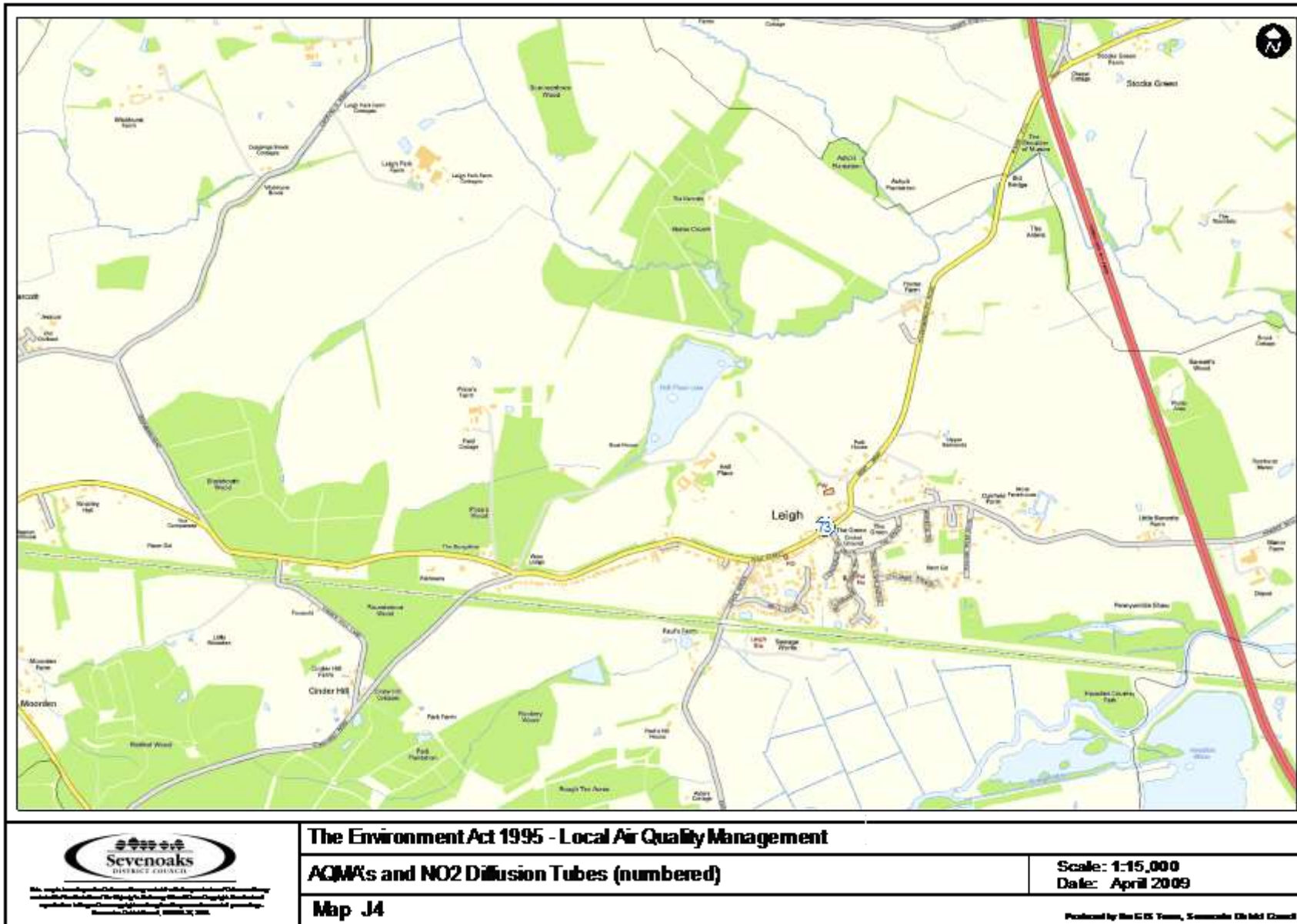
AQMAs also shown.



 <p>Sevenoaks DISTRICT COUNCIL</p> <p><small>This map is based upon the Ordnance Survey data with the permission of Ordnance Survey under the terms of the Ordnance Survey Licence. It is not to be used for any other purpose without the permission of Ordnance Survey. Ordnance Survey is a registered trademark of Ordnance Survey. Ordnance Survey is a registered trademark of Ordnance Survey. Ordnance Survey is a registered trademark of Ordnance Survey.</small></p>	The Environment Act 1995 - Local Air Quality Management	
	AQMA's and NO2 Diffusion Tubes	Scale: Not to Scale Date: April 2009
	Index Map	

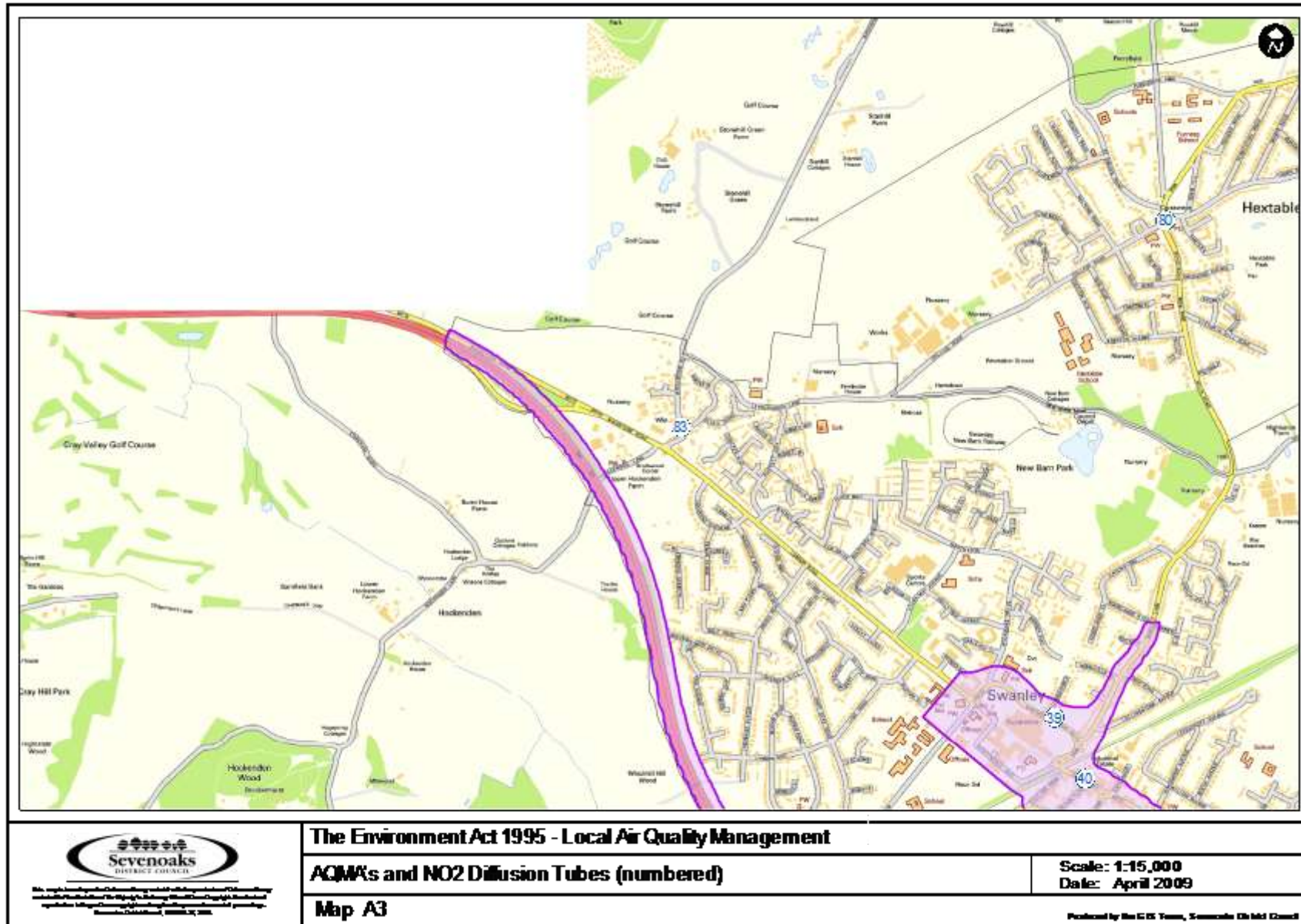
Produced by the GIS Team, Sevenoaks District Council

Council Name – Sevenoaks

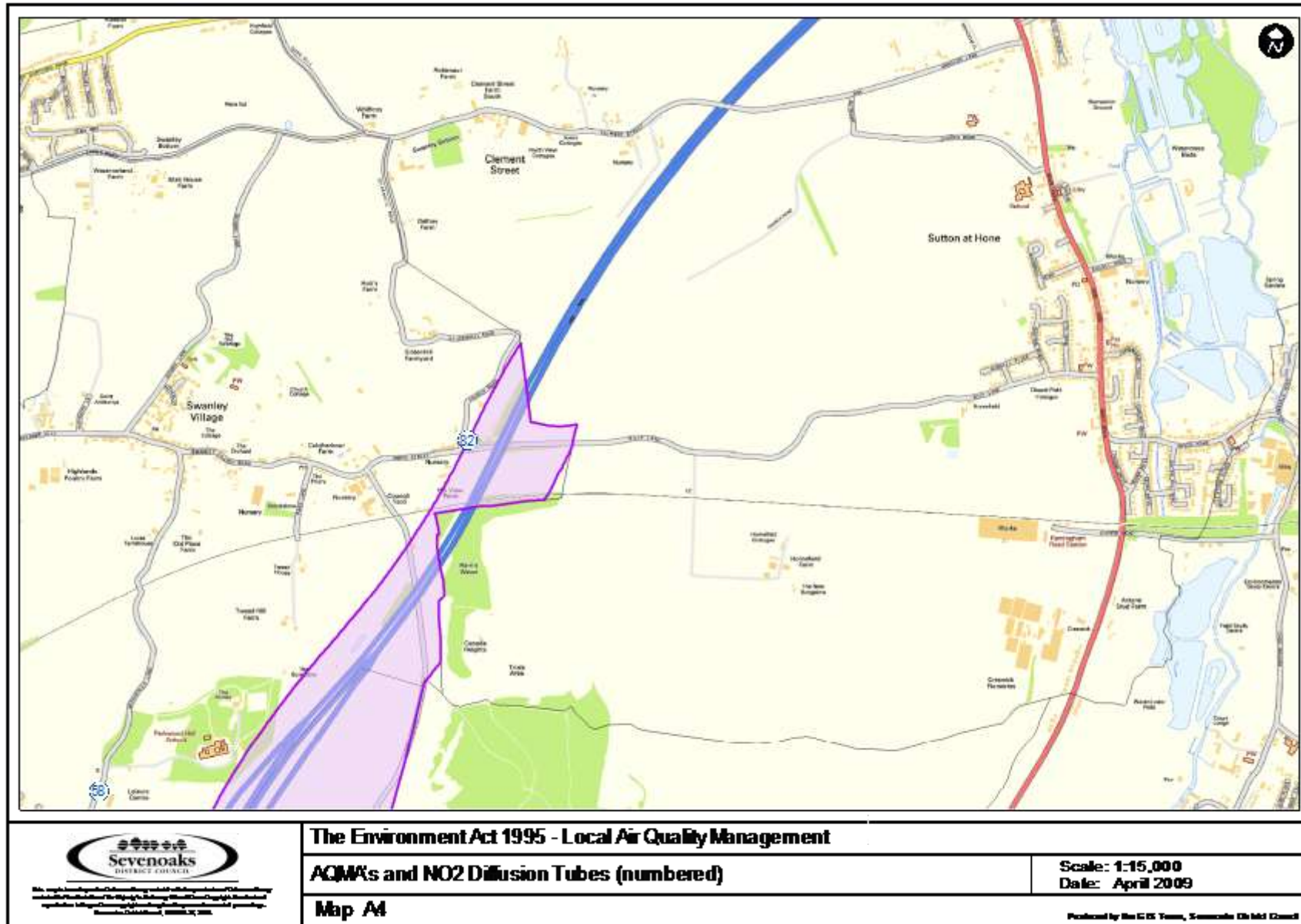


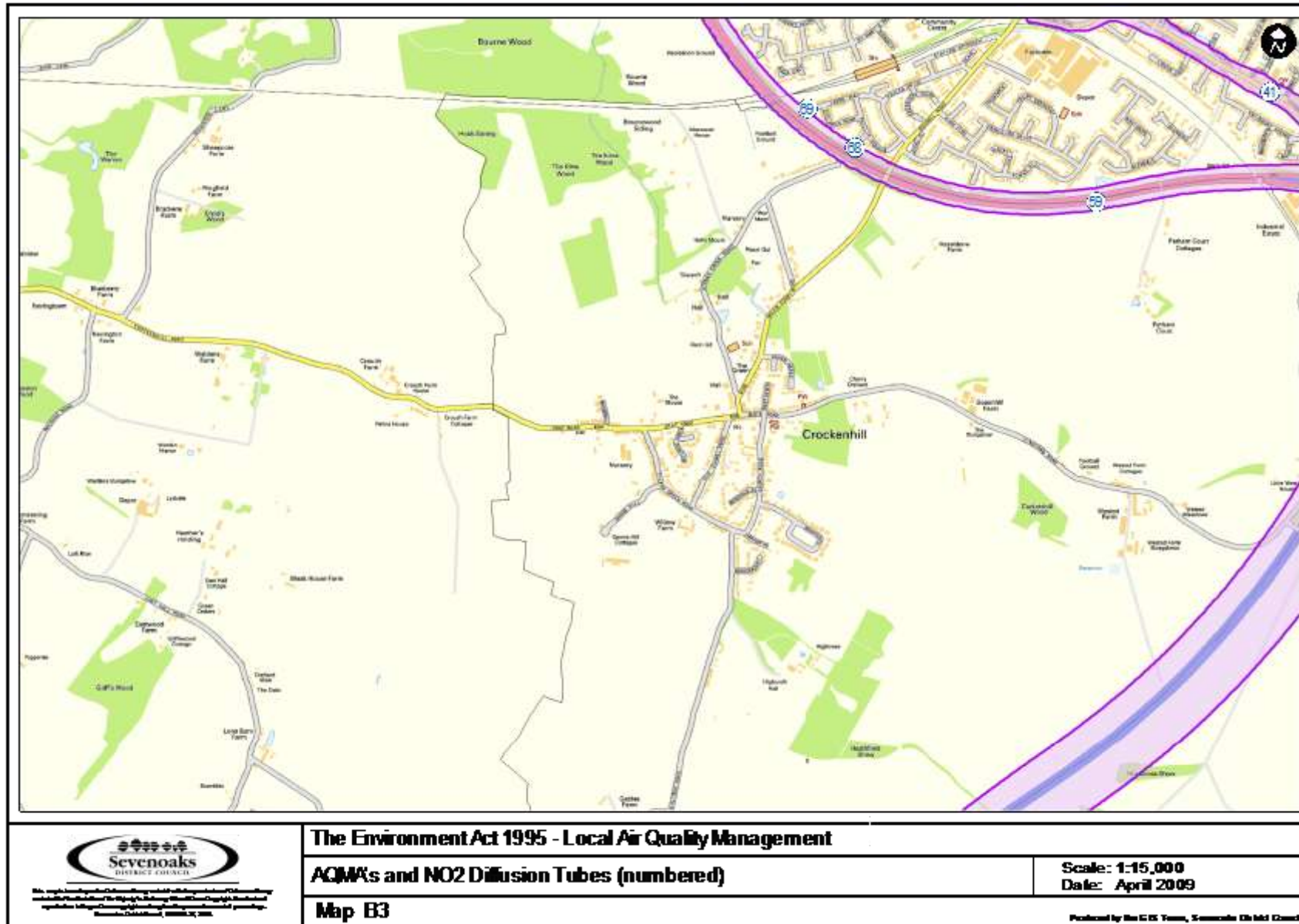
Date January 2012

Updating and Screening Assessment

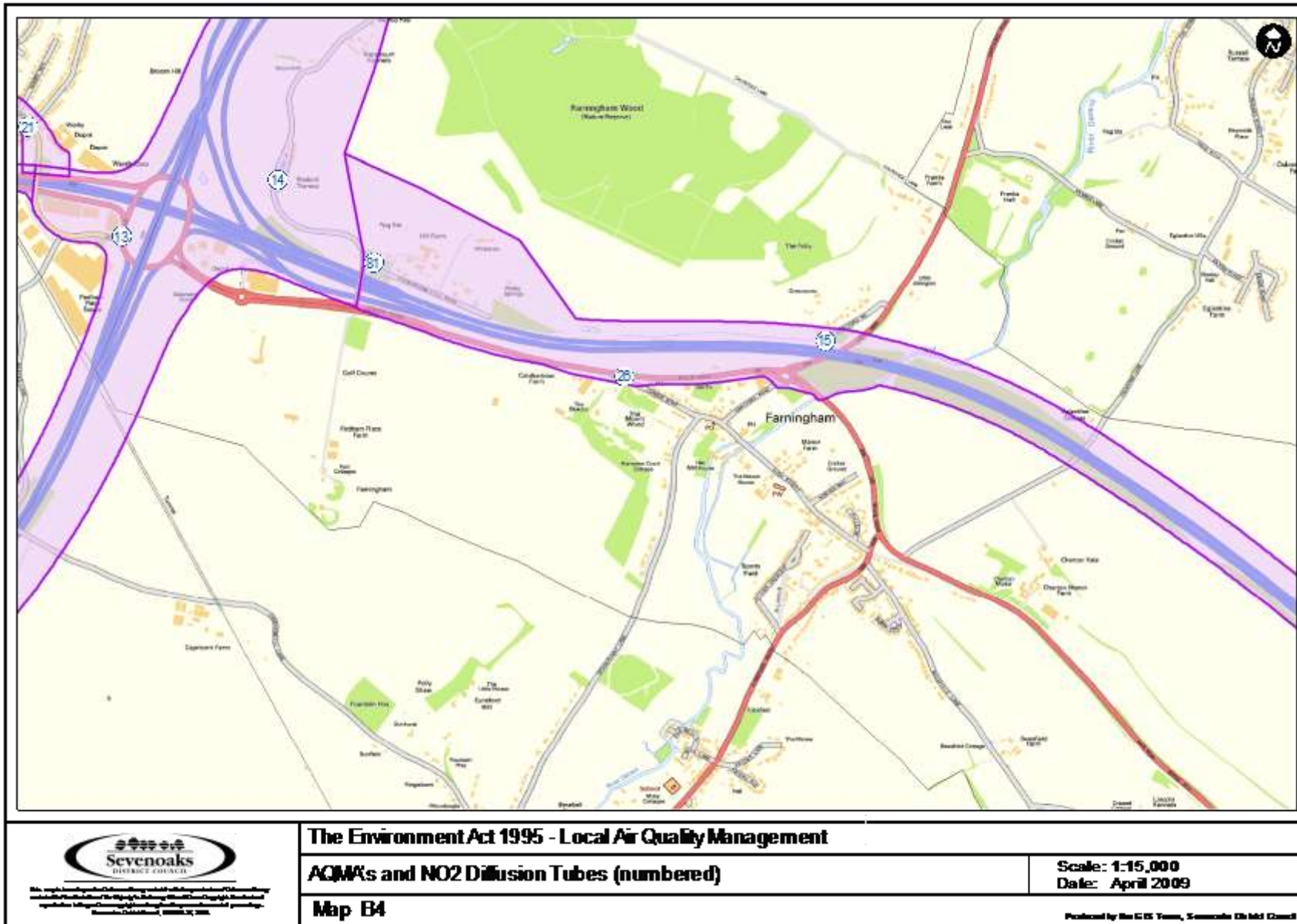


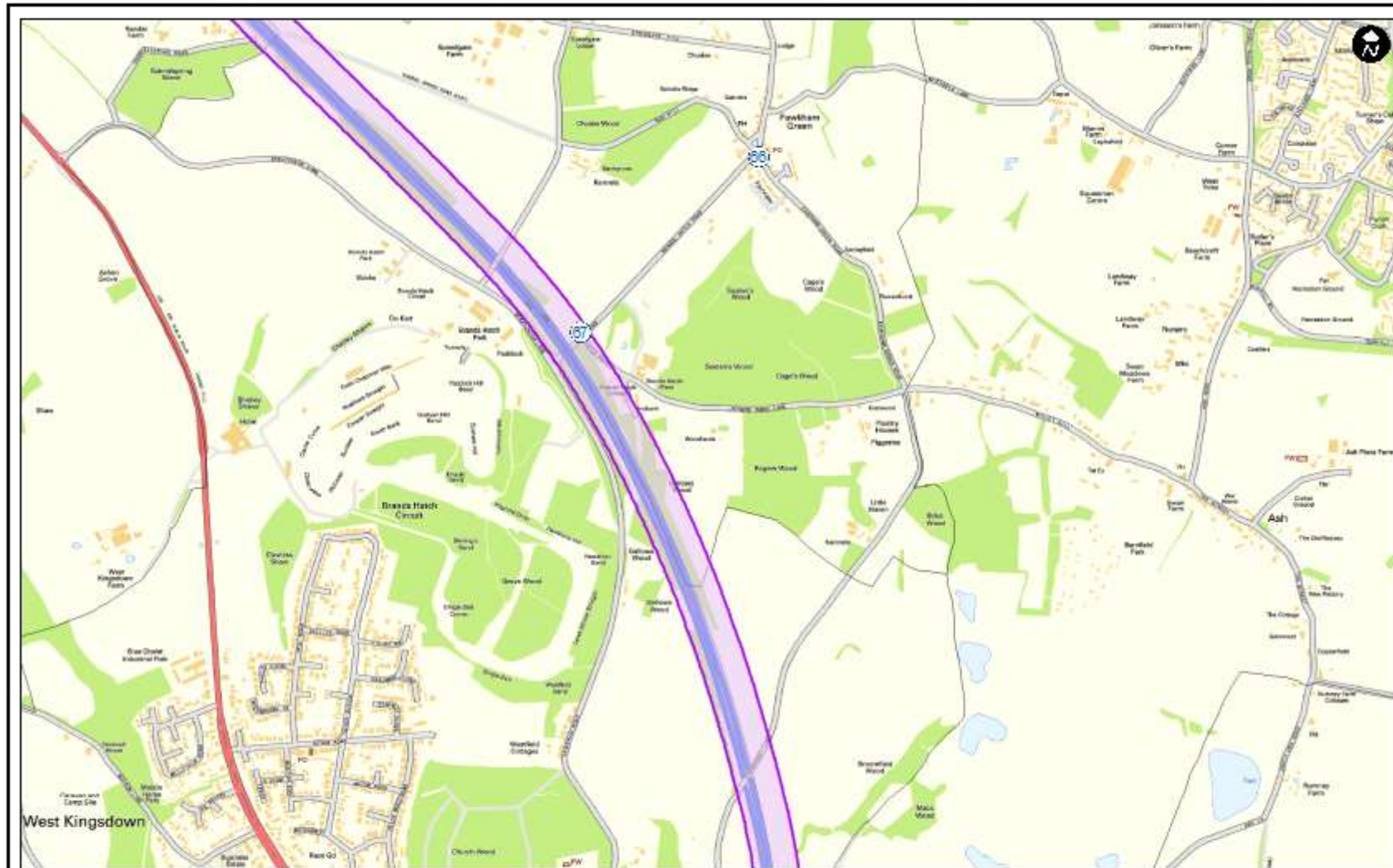
Council Name – Sevenoaks





Council Name – Sevenoaks





This map is published in accordance with the Environmental Information Regulations 2004. It is published in accordance with the Environmental Information Regulations 2004. It is published in accordance with the Environmental Information Regulations 2004.

The Environment Act 1995 - Local Air Quality Management

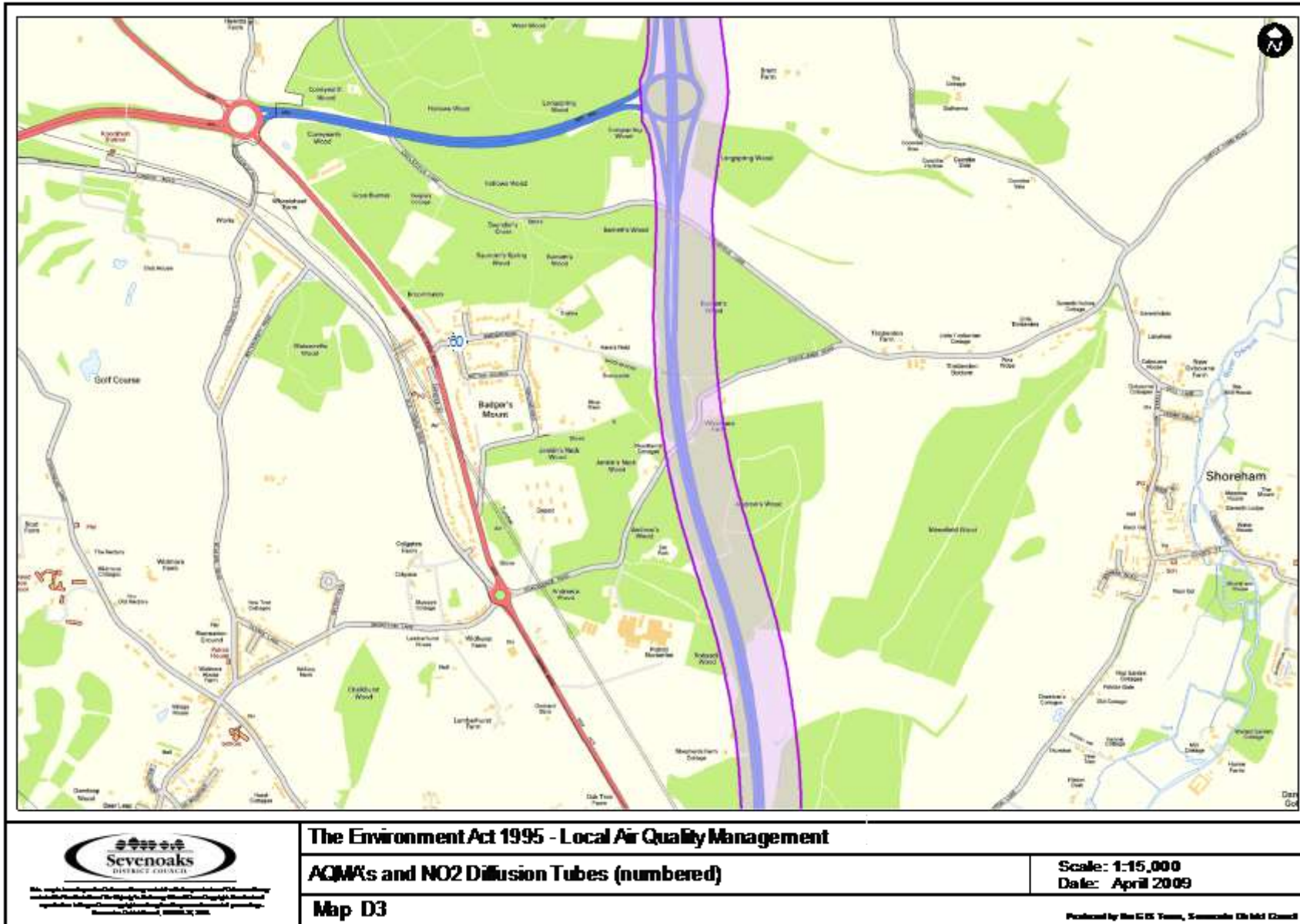
AQMAs and NO2 Diffusion Tubes (numbered)

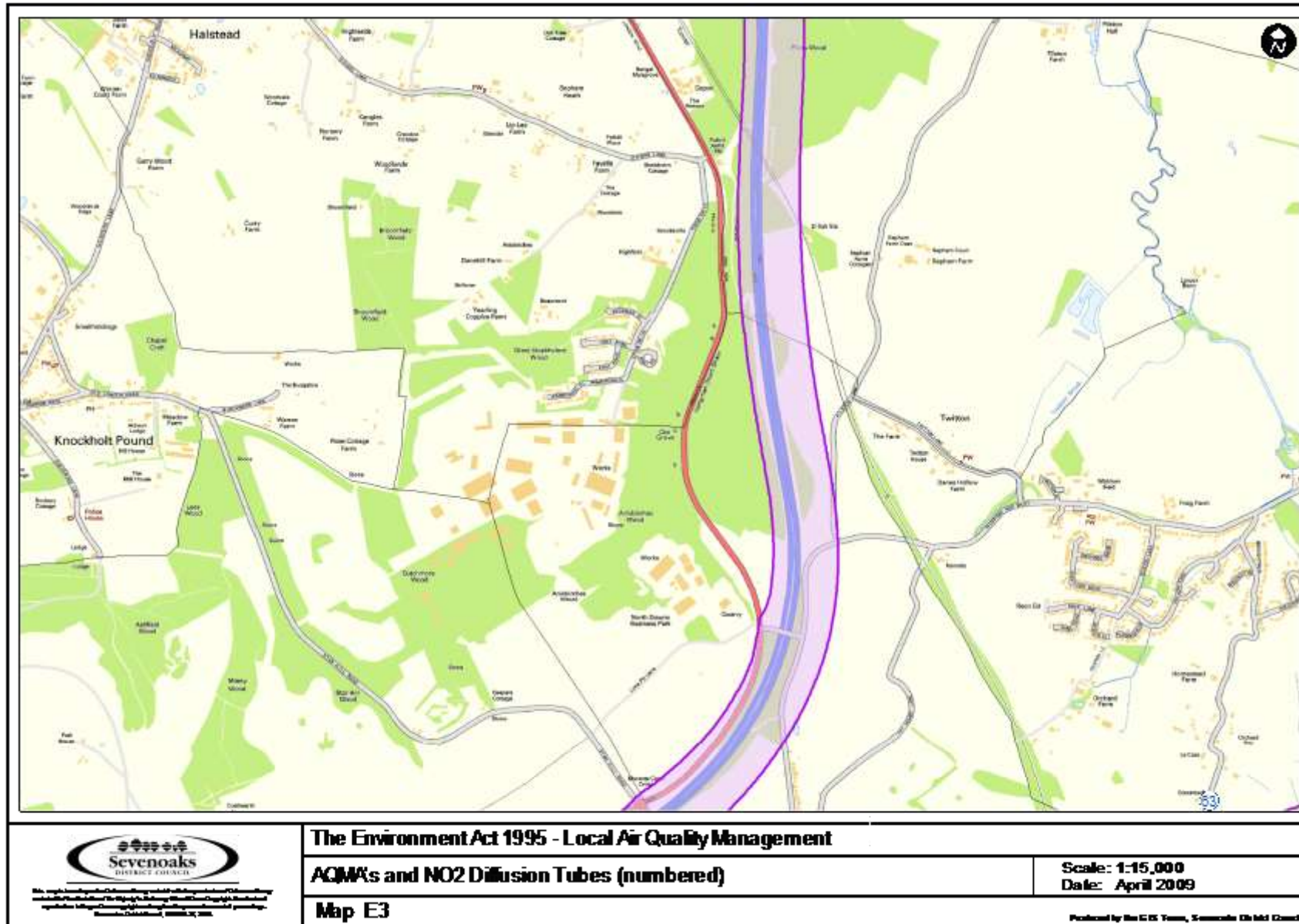
Map C5

Scale: 1:15,000
Date: April 2009

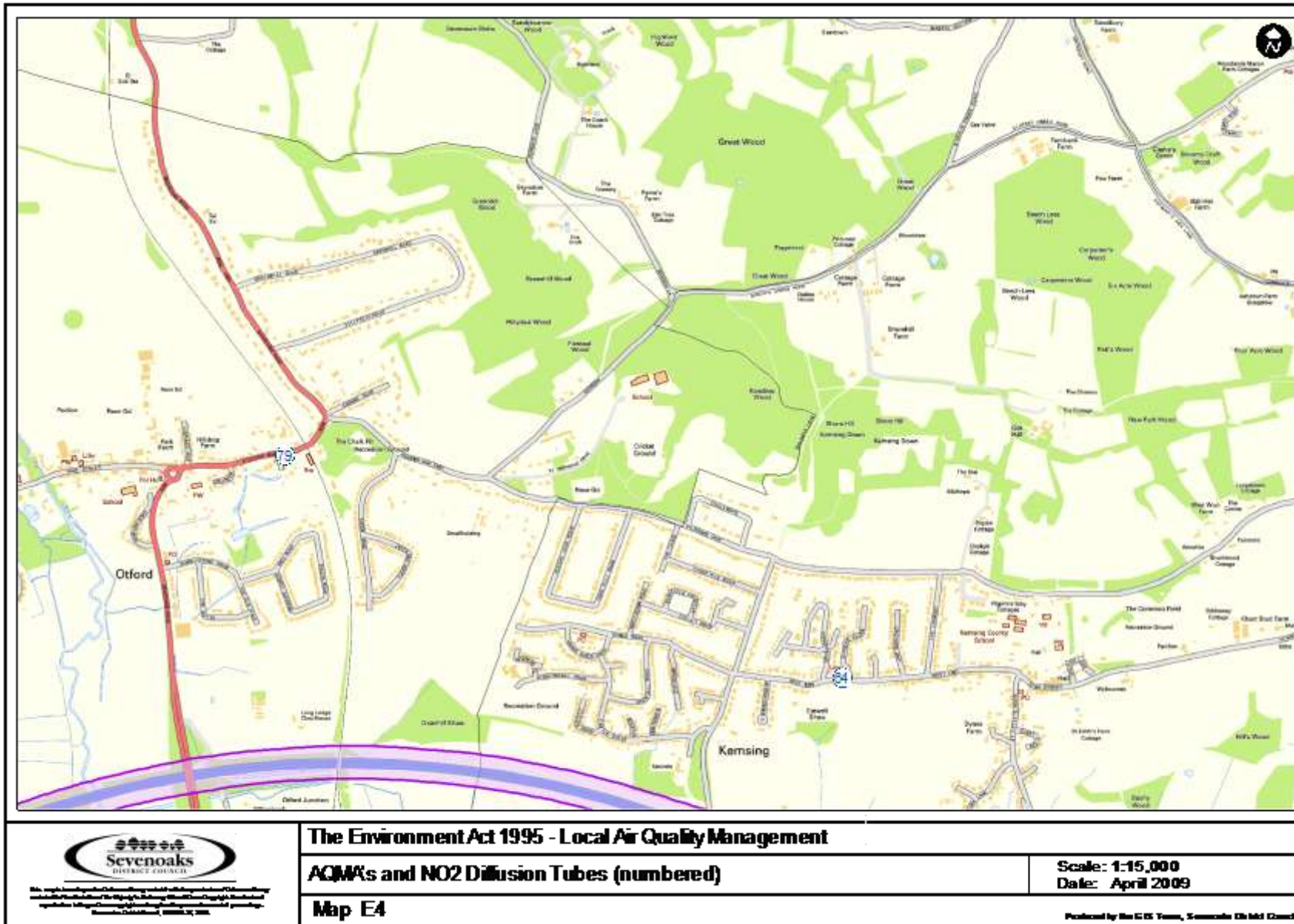
Produced by the GIS Team, Sevenoaks District Council

Council Name – Sevenoaks



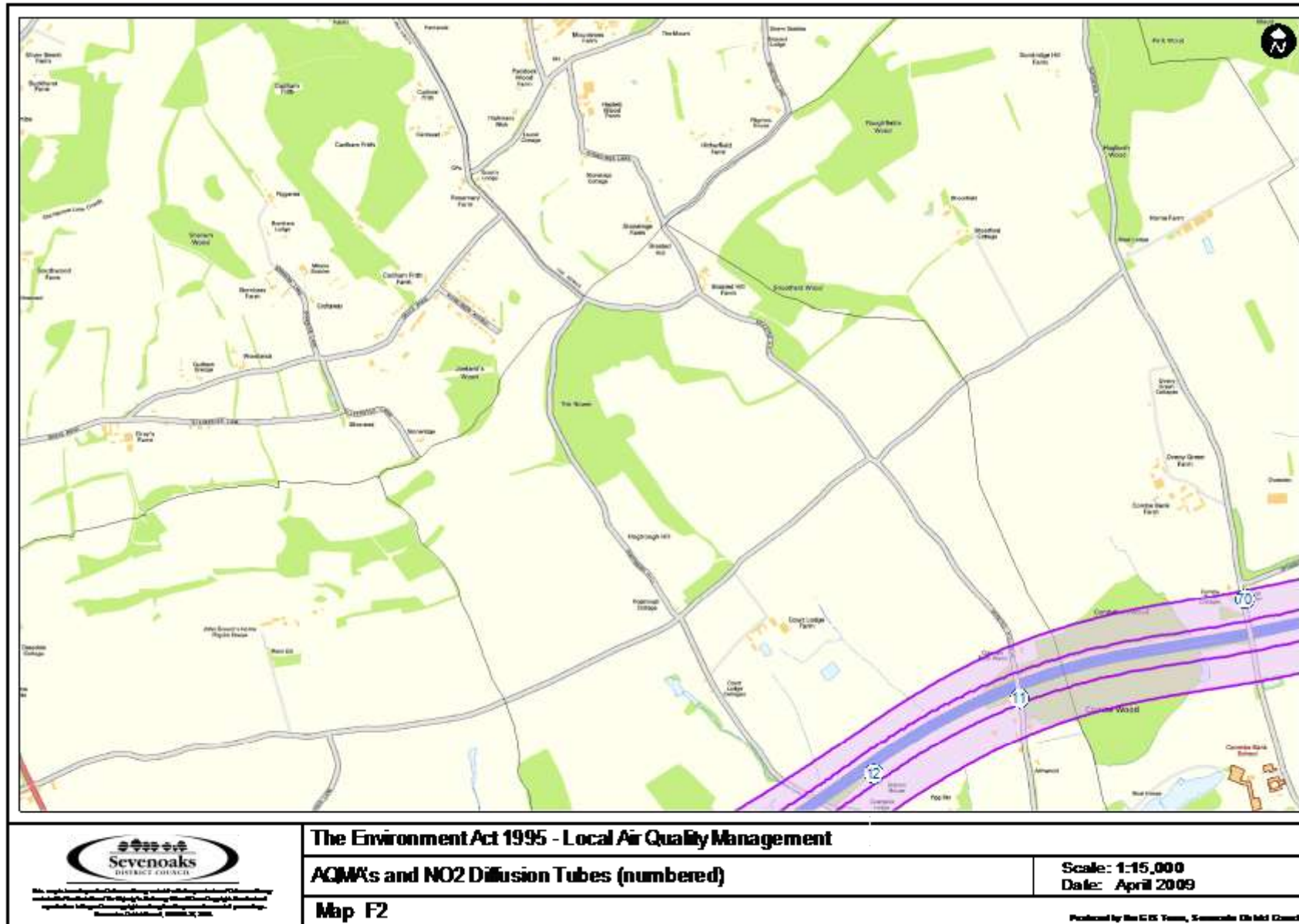


Council Name – Sevenoaks

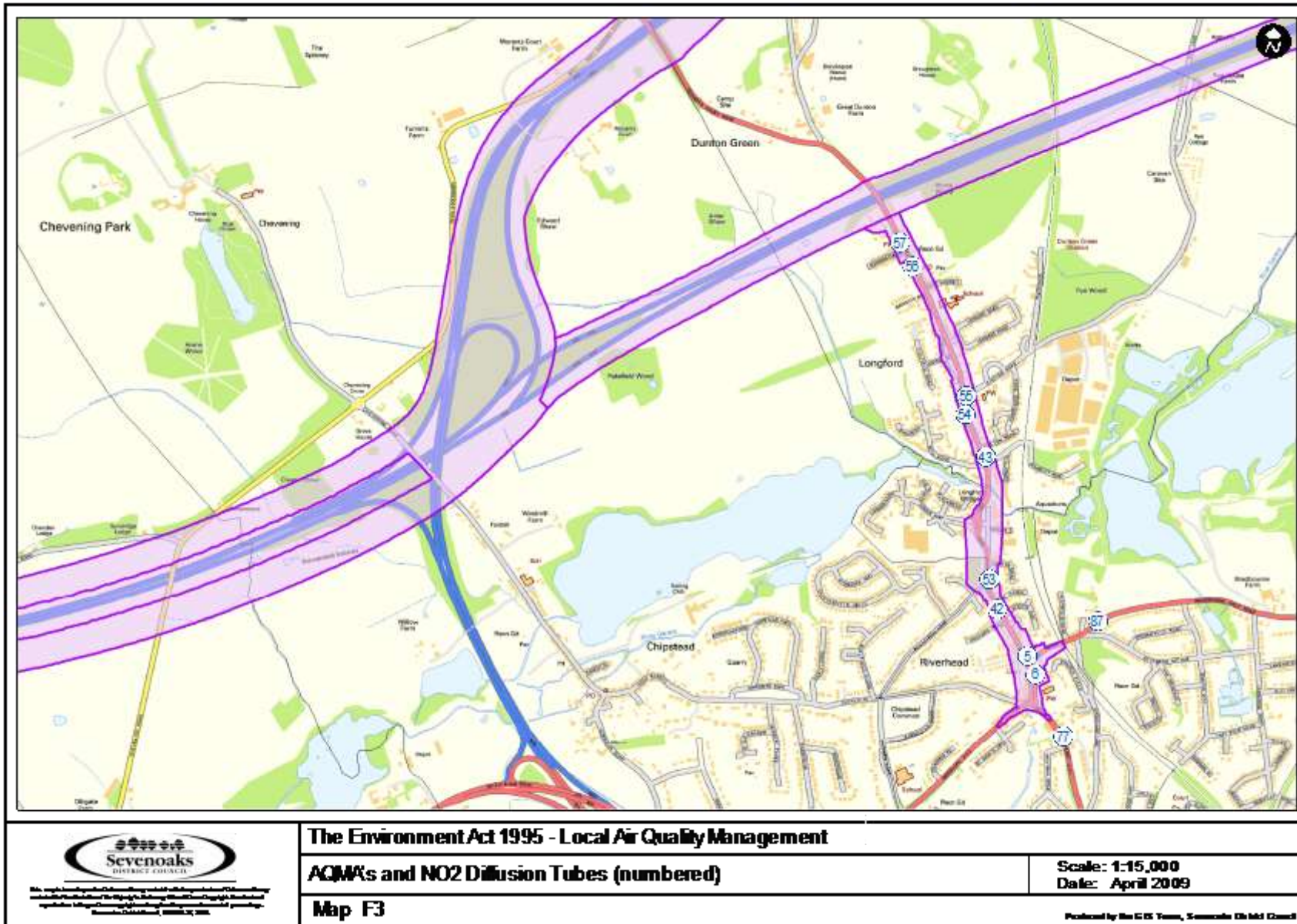


Date January 2012

Updating and Screening Assessment



Council Name – Sevenoaks

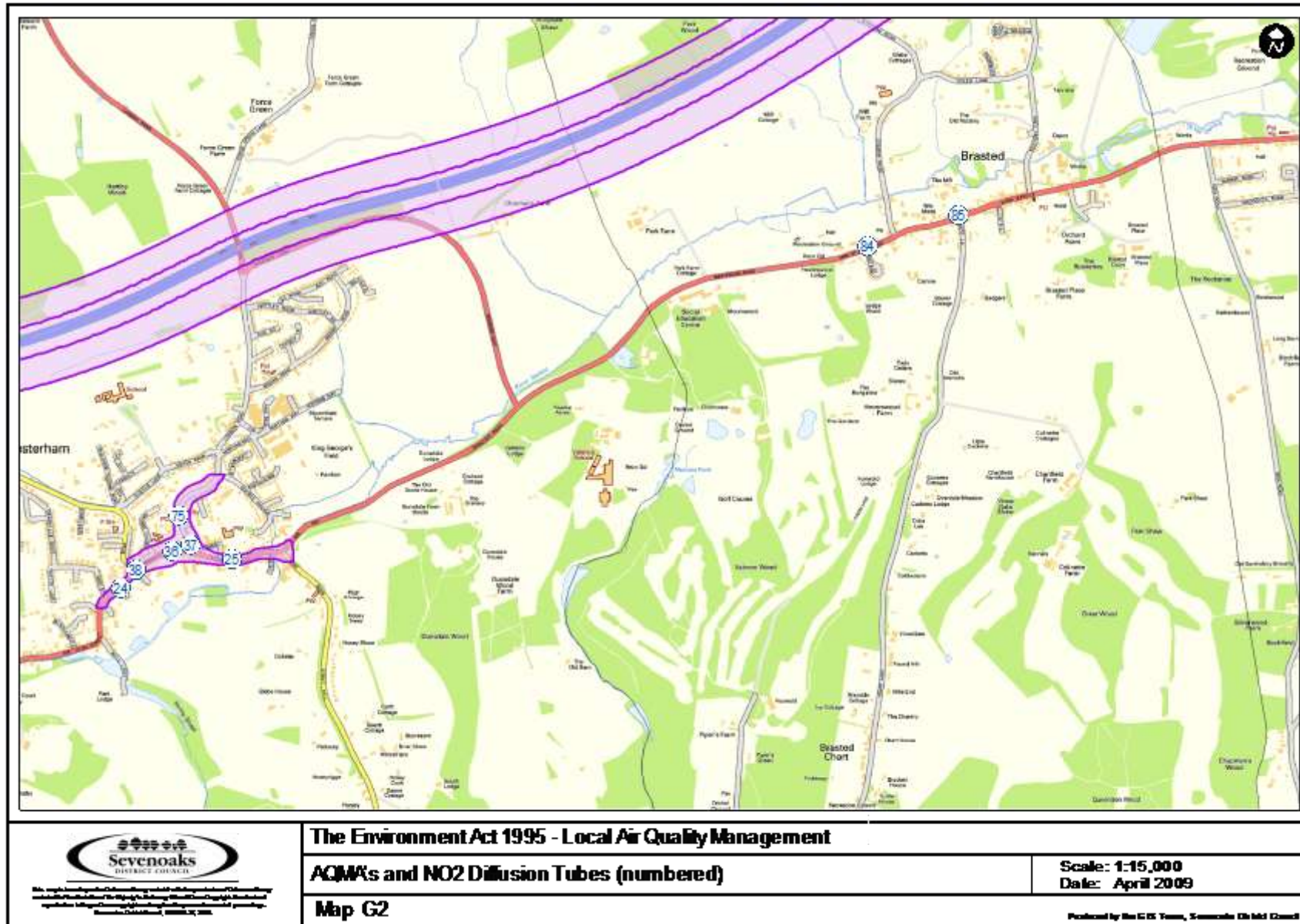


Date January 2012

Updating and Screening Assessment

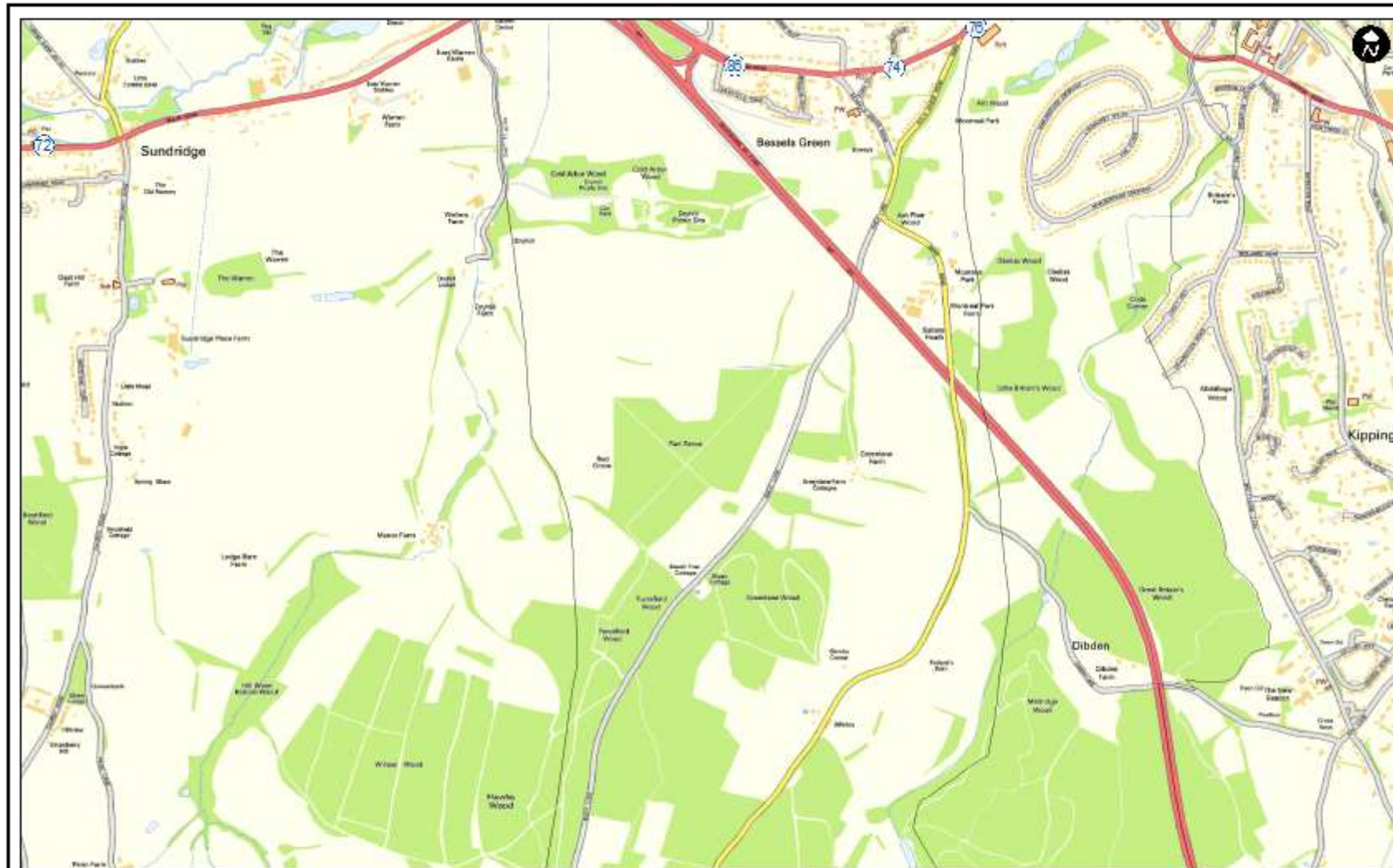


Council Name – Sevenoaks



Date January 2012

Updating and Screening Assessment



This map is published in accordance with the Environmental Information Regulations 2004. It is published in accordance with the Environmental Information Regulations 2004. It is published in accordance with the Environmental Information Regulations 2004.

The Environment Act 1995 - Local Air Quality Management

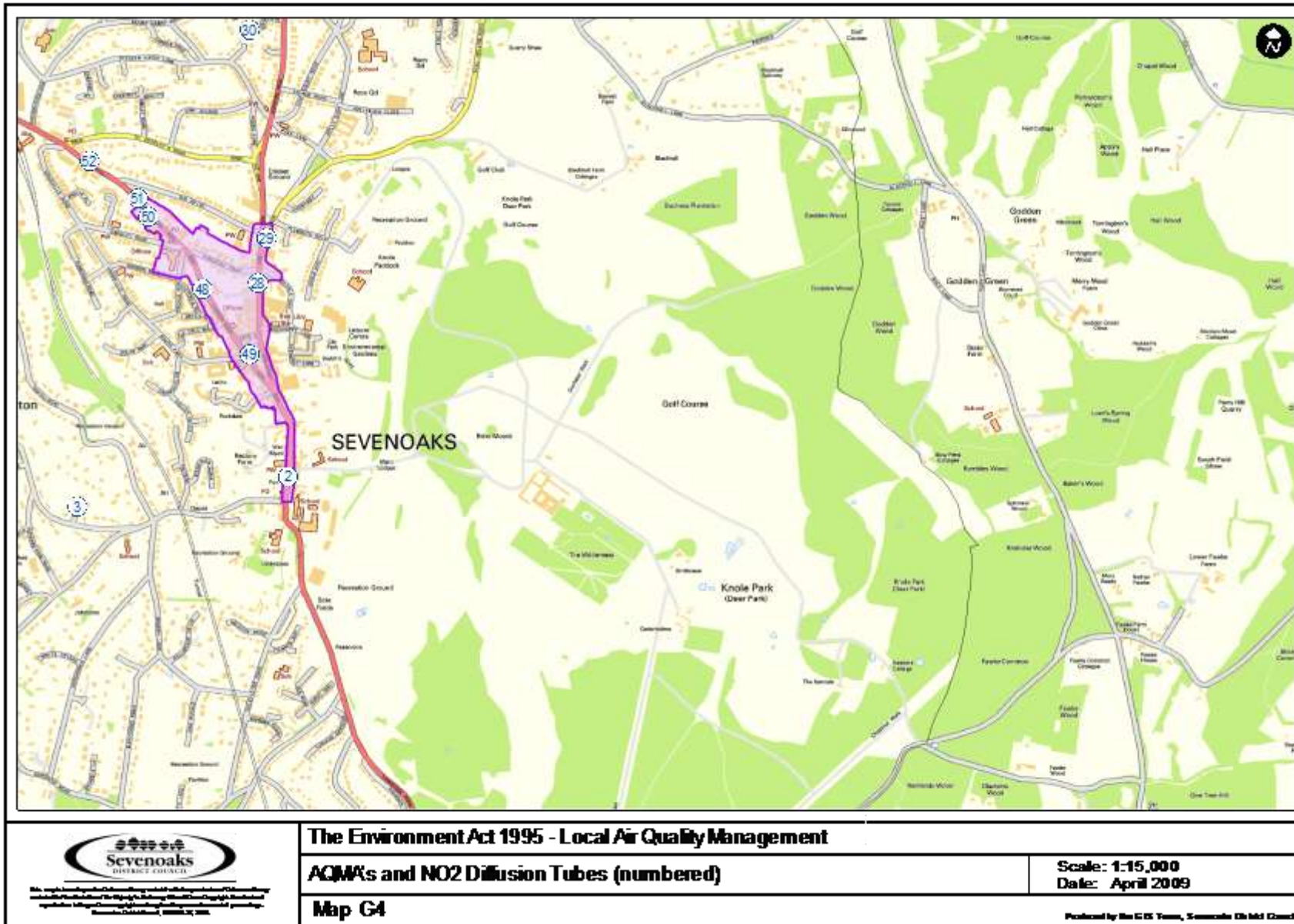
AQMAs and NO2 Diffusion Tubes (numbered)

Map G3

Scale: 1:15,000
Date: April 2009

Produced by the GIS Team, Sevenoaks District Council

Council Name – Sevenoaks



Date January 2012

Updating and Screening Assessment



Sevenoaks District Council
The Council's Corporate Strategy is to provide a high quality of services and facilities for its residents and to ensure that the Council's operations are sustainable and environmentally friendly.
Sevenoaks District Council, 2008-12-31

The Environment Act 1995 - Local Air Quality Management

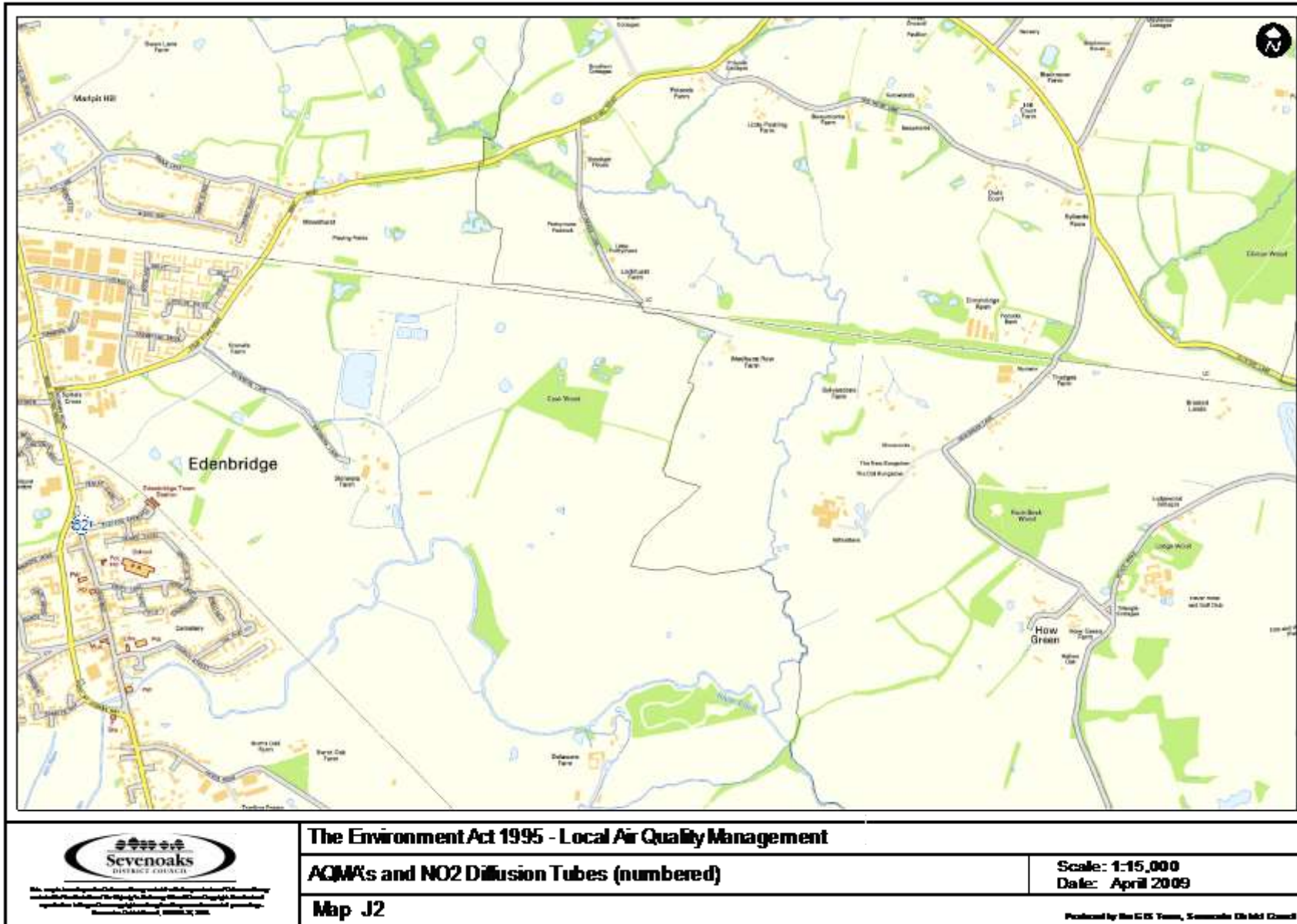
AQMAs and NO2 Diffusion Tubes (numbered)

Map J1

Scale: 1:15,000
Date: April 2009

Produced by the GIS Team, Sevenoaks District Council

Council Name – Sevenoaks



Date January 2012

Updating and Screening Assessment